

E (CENTER OF SECTION)

Date Located: 11/12/20
By: SRM MWH
Monument Description: RR RAIL FCP w/ STONE
Monument Witnesses: _____

Field Book: 19 Page: 608

F (EAST QUARTER CORNER)

Date Located: 8/7/18
By: SRM
Monument Description: FO RR SPIKE
Monument Witnesses: 1/2" RR RAIL FCP W 19.12'
1/2" RR RAIL FCP E 19.23'
1/2" REBAR W/CAP SE 31.20'

Field Book: 10 Page: 53

A (NORTHWEST CORNER)

Date Located: 7/16/90
By: JA MOYER - EC HAINES
Monument Description: PK NAIL
Monument Witnesses: CENTER OF RR RAIL FCP ESE 28.8
SET NAIL IN BOTTLE CAP IN W. FACE OF NIPSCO P.P. SSE 55.74

Field Book: 1 Page: 77
STATE PLANE COORDINATES PHASE I 12/2017

G (SOUTHWEST CORNER)

Date Located: 7/16/90
By: JA MOYER - EC HAINES
Monument Description: RR SPIKE
Monument Witnesses: _____
SET NAIL IN BOTTLE CAP IN S. FACE OF NIPSCO P.P. NW 50.35
" " " " " " SW " " PHONE POLE SE 48.17
" " " " " " NW " " NIPSCO P.P. SSW 50.25

Field Book: 1 Page: 76 UPDATED 5/30/17 SRM
STATE PLANE COORDINATES PHASE I 12/2017

B (NORTH QUARTER CORNER)

Date Located: 9/13/05
By: REKEMPER M KRISNINGER
Monument Description: STONE WITH CHISEL 'T' 18" DEEP
Monument Witnesses: RIP NEAR EDGE SOUTH 18.00'
RIP NEAR EDGE WNW 50.46'
1/2" R-BAR W/CAP NE 24.57'

Field Book: 3 Page: 14
STATE PLANE COORDINATES PHASE III 2/2019

H (SOUTH QUARTER CORNER)

Date Located: 11/21/19
By: SRM MWH
Monument Description: FO PK NAIL
Monument Witnesses: SEE Pg 534 'B'

Field Book: 18 Page: 38

C (NORTHEAST CORNER)

Date Located: 7/13/90
By: JA MOYER
Monument Description: RR SPIKE
Monument Witnesses: SET 4" CUT IN E FACE RR RAIL FCP NW 24.70
SET 4" CUT IN W. FACE OF RR RAIL FCP NE 43.50
" " " " " " SE 44.65
SET NAIL IN BOTTLE CAP IN WEST FACE OF NIPSCO NNE 67.95
1/2" REBAR W/CAP SW 29.20

Field Book: 1 Page: 15 UPDATED 11/17/17 SRM
STATE PLANE COORDINATES PHASE II 2/2018

I (SOUTHEAST CORNER)

Date Located: _____
By: _____
Monument Description: _____
Monument Witnesses: SEE PAGE 486 "G"
(SW COR SEC. 6-32-7)

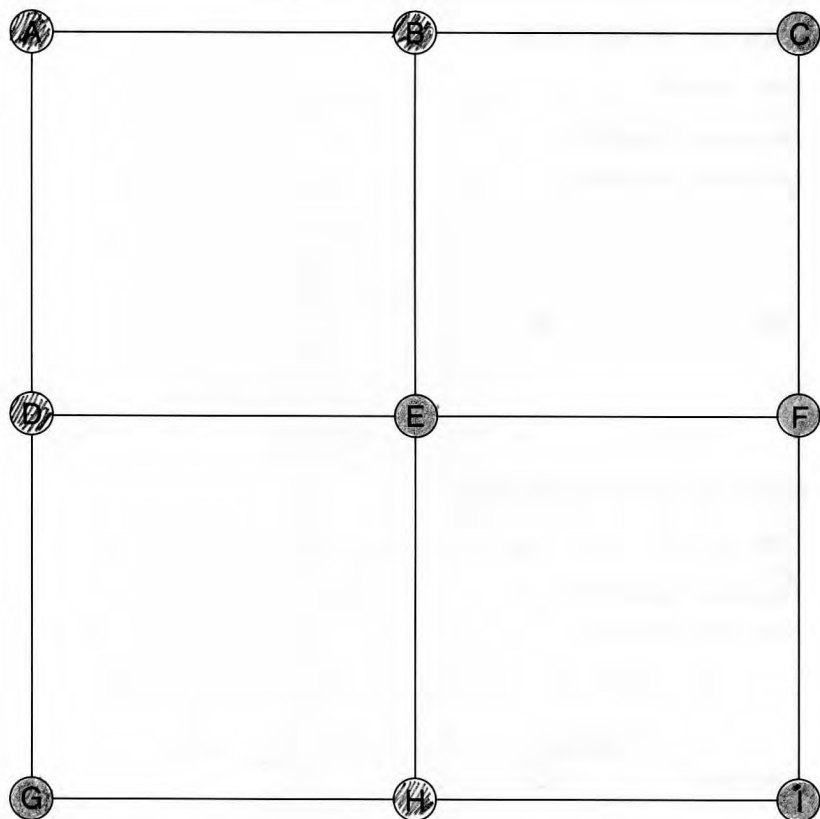
Field Book: _____ Page: _____

D (WEST QUARTER CORNER)

Date Located: 7/16/90
By: JA MOYER - EC HAINES
Monument Description: PK NAIL MAG NAIL W/TAG
Monument Witnesses: CENTER OF RR RAIL FCP W 18.53
CENTER OF RR RAIL FCP E 20.00
SET NAIL IN BOTTLE CAP IN W. FACE OF NIPSCO P.P. SSE 77.79
1/2" REBAR W/CAP SE 26.08

Field Book: 1 Page: 76 UPDATED 5/1/13 SRM

ADDITIONAL NOTES

Wayne
2-32-6

A (NORTHWEST CORNER)

Date Located: 5/2/18
 By: SRM
 Monument Description: RR RAIL FCP
 Monument Witnesses: AT THE BASE OF A 26" DIA CHERRY TREE

Field Book: 9 Page: 54

B (NORTH QUARTER CORNER)

Date Located: 5/1/18
 By: SRM
 Monument Description: FO RR RAIL FCP
 Monument Witnesses: _____

Field Book: 9 Page: 52

C (NORTHEAST CORNER)

Date Located: _____
 By: _____
 Monument Description: _____
 Monument Witnesses: SEE PAGE 523 "A"
(NW COR. SEC. 1-32-6)

Field Book: _____ Page: _____

D (WEST QUARTER CORNER)

Date Located: 2/13/17
 By: SRM
 Monument Description: FO RR RAIL FCP
 Monument Witnesses: 30" DIA WALNUT TREE W 32.4'

Field Book: 5 Page: 74

E (CENTER OF SECTION)

Date Located: 5/7/92
 By: JA MOYER
 Monument Description: RR RAIL FCP (CUT OFF FLUSH)
 Monument Witnesses: FO 3/4" PINKED TOP IRON PIPE W 318.15
FO 3/4" " " " " S 295.0

Field Book: 1 Page: 45 UPDATED 5/1/18 SRM

F (EAST QUARTER CORNER)

Date Located: _____
 By: _____
 Monument Description: MAG NAIL W/TAG
 Monument Witnesses: SEE PAGE 523 "D"
(W/TA POST SEC. 1-32-6)

Field Book: 1 Page: 76 UPDATED 5/1/18 SRM

G (SOUTHWEST CORNER)

Date Located: _____
 By: _____
 Monument Description: _____
 Monument Witnesses: SEE PAGE 532 "C"
(NE COR. SEC. 10-32-6)

Field Book: _____ Page: _____

H (SOUTH QUARTER CORNER)

Date Located: 5/30/17
 By: SRM
 Monument Description: FO RR SPIKE
 Monument Witnesses: SEE Pg 533 "B"

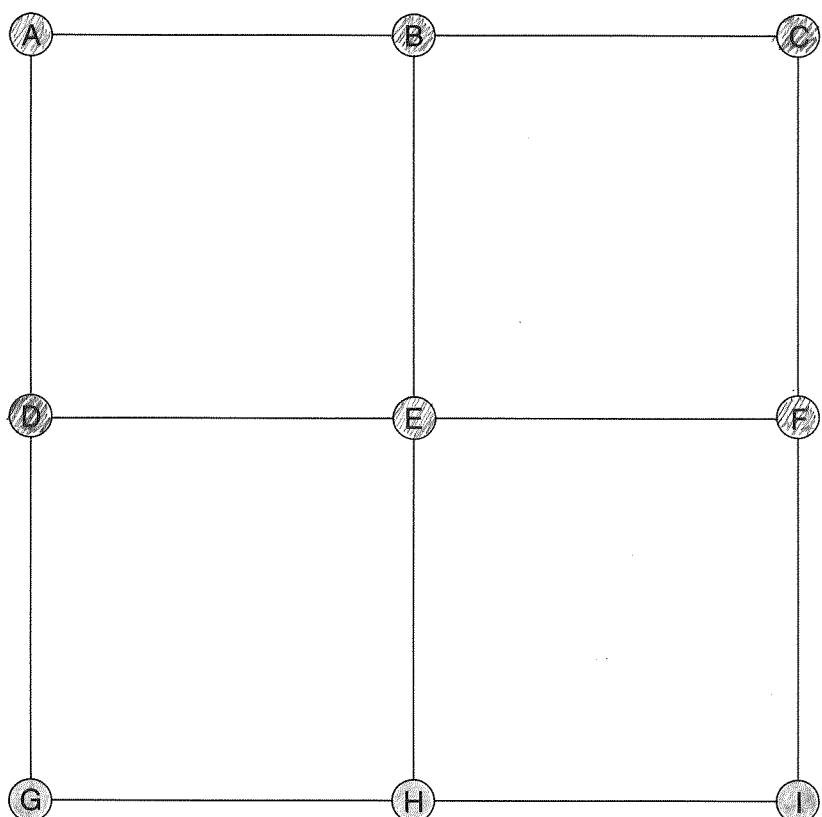
Field Book: 7 Page: 14

I (SOUTHEAST CORNER)

Date Located: _____
 By: _____
 Monument Description: _____
 Monument Witnesses: SEE PAGE 523 "G"
(SW COR. SEC. 1-32-6)

Field Book: _____ Page: _____

ADDITIONAL NOTES



E (CENTER OF SECTION)

Date Located: 11/21/19
By: SEM MWH
Monument Description: FO 10" DIA CONC FCP
Monument Witnesses: _____

Field Book: 18 Page: 37

F (EAST QUARTER CORNER)

Date Located: 2/13/17
By: SEM
Monument Description: FO RR RAIL FCP
Monument Witnesses: 30" WALNUT TREE W 32.4'

Field Book: 5 Page: 74

A (NORTHWEST CORNER)

Date Located: 5/16/18
By: SEM & MWH
Monument Description: MAG NAIL W/ CO TAG
Monument Witnesses: SEE Pg 526 "C"

Field Book: 9 Page: 68

G (SOUTHWEST CORNER)

Date Located: UPDATED 12/28/16
By: SEM
Monument Description: SET MAG NAIL W/ WASHER
Monument Witnesses: SEE PAGE 532 "K"
(NW COR. SEC. 10-32-6)

Field Book: 5 Page: 42

STATE PLANE COORDINATES PHASE II 2/2018

B (NORTH QUARTER CORNER)

Date Located: 5/2/18
By: SEM
Monument Description: MAG NAIL W/ CO TAG
Monument Witnesses: FO 1 1/2" MAG NAIL W 69.84'
1/2" REBAR W/CAP SW 33.17'
RR RAIL FCP S 16.05'
5/8" x 12" REBAR S 29.63'

Field Book: 9 Page: 53

H (SOUTH QUARTER CORNER)

Date Located: 10/1/20
By: SEM MWH
Monument Description: FO 1/2" REBAR
Monument Witnesses: _____

Field Book: 19 Page: 48

C (NORTHEAST CORNER)

Date Located: 5/2/18
By: SEM
Monument Description: RR RAIL FO
Monument Witnesses: AT THE BASE OF A 26" DIA CHERRY TREE

Field Book: 9 Page: 54

I (SOUTHEAST CORNER)

Date Located: _____
By: _____
Monument Description: _____
Monument Witnesses: SEE PAGE 532 "C"
(NE COR. SEC. 10-32-6)

Field Book: _____ Page: _____

D (WEST QUARTER CORNER)

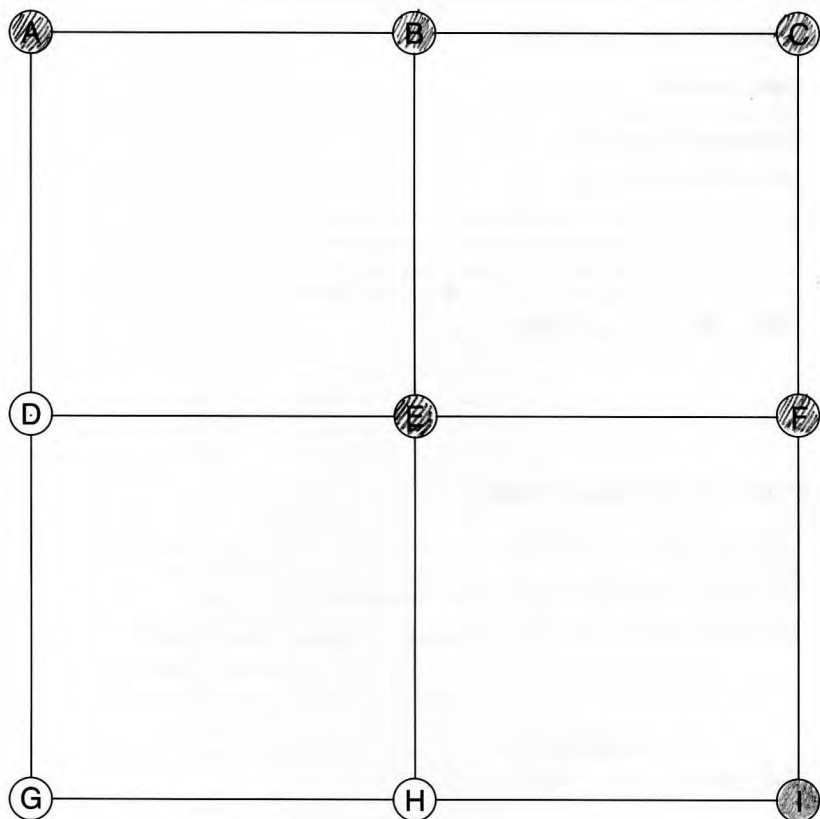
Date Located: 3/22/16
By: SEM
Monument Description: FO RR SPIKE SET MAG NAIL W/ TAG
Monument Witnesses: FO 1/2" REBAR W 35.00'
RR RAIL FCP E 20.15'
SET 1/2" REBAR W/CAP SE 32.13'
1/2" REBAR W/CAP IN FENCE SE 61.30'
1/2" REBAR W/CAP AT B. WALK SW 33.78'

Field Book: 4 Page: 54 UPDATED 4/3/17

10/31/17 SEM

STATE PLANE COORDINATES PHASE II 2/2018

ADDITIONAL NOTES

Wayne
4-32-6

A (NORTHWEST CORNER)

Date Located: 9/19/16
 By: SRM
 Monument Description: SET 4" GIN SPINDLE
 Monument Witnesses: NAIL IN B. CAP IN P POLE N 20.01'
& TOP NUT FIRE HYDRANT SE 57.01'
NAIL IN B. CAP IN P POLE S 17.06'
NE CORNER CONC BLOCK BLDG SW 47.17'

Field Book: 4 Page: 71

B (NORTH QUARTER CORNER)

Date Located: 8/9/17
 By: SRM
 Monument Description: FO MAG NAIL
 Monument Witnesses: NAIL IN B. CAP NIPSCO PP NW 17.77'
1/2" REBAR W/CAP SE 32.57'
FO 3/8" REBAR LEAVING S 19.7'
NAIL IN B. CAP NIPSCO PP SW 18.60'

Field Book: 7 Page: 46

C (NORTHEAST CORNER)

Date Located: 5/16/18
 By: SRM & MH
 Monument Description: MAG NAIL W/ CO TAG
 Monument Witnesses: FO PK NAIL IN NIPSCO POLE NE 34.84'
FO PK NAIL NIPSCO POLE SE 41.70'
MAG NAIL NO TAG W 36.42'

Field Book: 9 Page: 68

D (WEST QUARTER CORNER)

Date Located: _____
 By: _____
 Monument Description: _____
 Monument Witnesses: _____

Field Book: _____ Page: _____

E (CENTER OF SECTION)

Date Located: 10/27/16
 By: SRM
 Monument Description: FO 1" IRON PIPE
 Monument Witnesses: 22" D.A. SASSAFASS TREE W 2'

Field Book: 5 Page: 22

F (EAST QUARTER CORNER)

Date Located: 8/22/16
 By: SRM
 Monument Description: FO RR SPIKE
 Monument Witnesses: SEE Pg 525 "D"

Field Book: 4 Page: 54

G (SOUTHWEST CORNER)

Date Located: _____
 By: _____
 Monument Description: _____
 Monument Witnesses: _____

Field Book: _____ Page: _____

H (SOUTH QUARTER CORNER)

Date Located: _____
 By: _____
 Monument Description: _____
 Monument Witnesses: _____

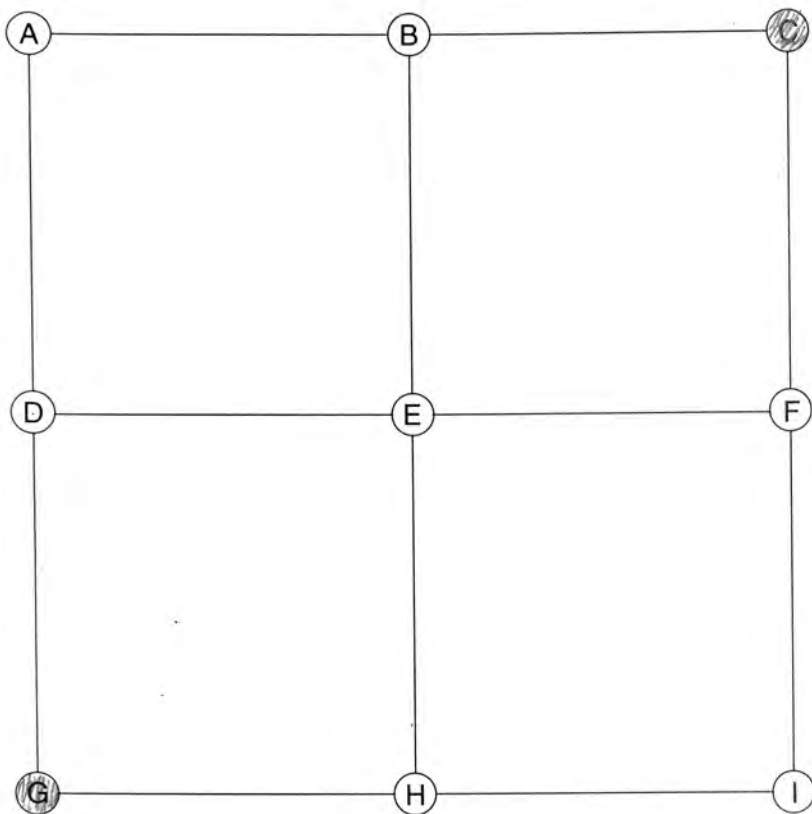
Field Book: _____ Page: _____

I (SOUTHEAST CORNER)

Date Located: UPDATED 12/28/16
 By: SRM
 Monument Description: SET MAG NAIL W/ WASHER
 Monument Witnesses: SEE PAGE 532 "A"
(NW COR. SEC. 10-32-6)

Field Book: 5 Page: 42

ADDITIONAL NOTES

Wayne
5-32-6

E (CENTER OF SECTION)

Date Located: _____
 By: _____
 Monument Description: _____
 Monument Witnesses: _____

Field Book: _____ Page: _____

F (EAST QUARTER CORNER)

Date Located: _____
 By: _____
 Monument Description: _____
 Monument Witnesses: _____

Field Book: _____ Page: _____

A (NORTHWEST CORNER)

Date Located: _____
 By: _____
 Monument Description: _____
 Monument Witnesses: _____

Field Book: _____ Page: _____

G (SOUTHWEST CORNER)

Date Located: 3/11/16
 By: SRM
 Monument Description: 3/4" REBAR w/CAP "STRONG LS 20040295"
 Monument Witnesses: SEE Pg 530 "A"

Field Book: 3 Page: 37

B (NORTH QUARTER CORNER)

Date Located: _____
 By: _____
 Monument Description: _____
 Monument Witnesses: _____

Field Book: _____ Page: _____

H (SOUTH QUARTER CORNER)

Date Located: _____
 By: _____
 Monument Description: _____
 Monument Witnesses: _____

Field Book: _____ Page: _____

C (NORTHEAST CORNER)

Date Located: 9/9/16
 By: SRM
 Monument Description: 4" GIN SPINDLE
 Monument Witnesses: SEE Pg 526 "A"

Field Book: 4 Page: 71

I (SOUTHEAST CORNER)

Date Located: _____
 By: _____
 Monument Description: _____
 Monument Witnesses: _____

Field Book: _____ Page: _____

ADDITIONAL NOTES

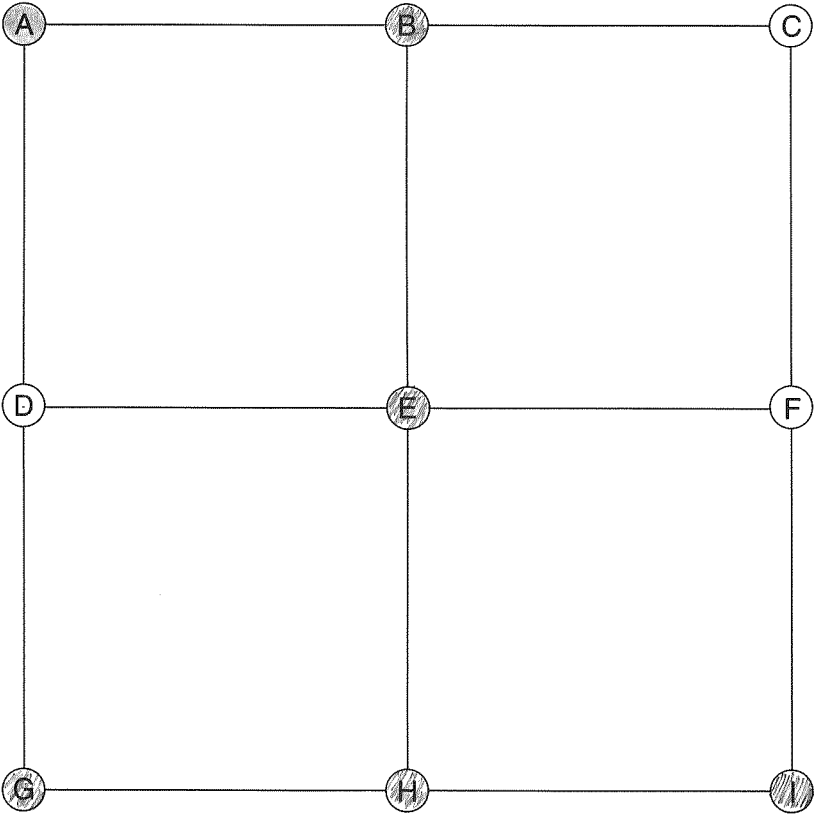
D (WEST QUARTER CORNER)

Date Located: _____
 By: _____
 Monument Description: _____
 Monument Witnesses: _____

Field Book: _____ Page: _____

-0039

RING
H CON-
ITEM.
ETC.



E (CENTER OF SECTION)

Date Located: 10/1/20
By: SRM MWH
Monument Description: MCGREA CAPPED IRON
Monument Witnesses: _____

Field Book: 19 Page: 47

F (EAST QUARTER CORNER)

Date Located: _____
By: _____
Monument Description: _____
Monument Witnesses: _____

Field Book: _____ Page: _____

G (SOUTHWEST CORNER)

Date Located: 4/5/18
By: SRM & MWH
Monument Description: SET MAG NAIL W/ CO TAG
Monument Witnesses: MAG NAIL NIPSCO P POLE NNW 50.83'
1" IRON PIPE N 50.00'
1/2" REBAR W/CAP SE 40.86'
1/2" REBAR W/CAP SW 49.49'

Field Book: 9 Page: 25

H (SOUTH QUARTER CORNER)

Date Located: 4/5/18
By: SRM & MWH
Monument Description: SET MAG NAIL W/ CO TAG
Monument Witnesses: MAG NAIL NIPSCO P POLE NNE 50.84'
1/2" REBAR W/CAP SSE 30.35'
1/2" REBAR W/CAP SSW 37.43'

Field Book: 9 Page: 26

I (SOUTHEAST CORNER)

Date Located: 3/1/16
By: SRM
Monument Description: 3/4" REBAR W/CAP "STRONG LS 80040295"
Monument Witnesses: SEE Pg 530 'A'

Field Book: 3 Page: 37
STATE PLANE COORDINATES PHASE I 12/2017

ADDITIONAL NOTES

A (NORTHWEST CORNER)

Date Located: _____
By: _____
Monument Description: _____
Monument Witnesses: SEE PAGE 517 "C"
(NE COR. SEC. 1-32-5)

Field Book: _____ Page: _____
STATE PLANE COORDINATES PHASE I 12/2017

B (NORTH QUARTER CORNER)

Date Located: 4/3/19
By: SRM MWH
Monument Description: MAG NAIL W/ CO TAG
Monument Witnesses: 1/2" DIA CONC FCP W 21.84'
1/2" REBAR W/CAP NE 36.62'
1/2" REBAR W/CAP SE 29.37'

Field Book: 12 Page: 77

C (NORTHEAST CORNER)

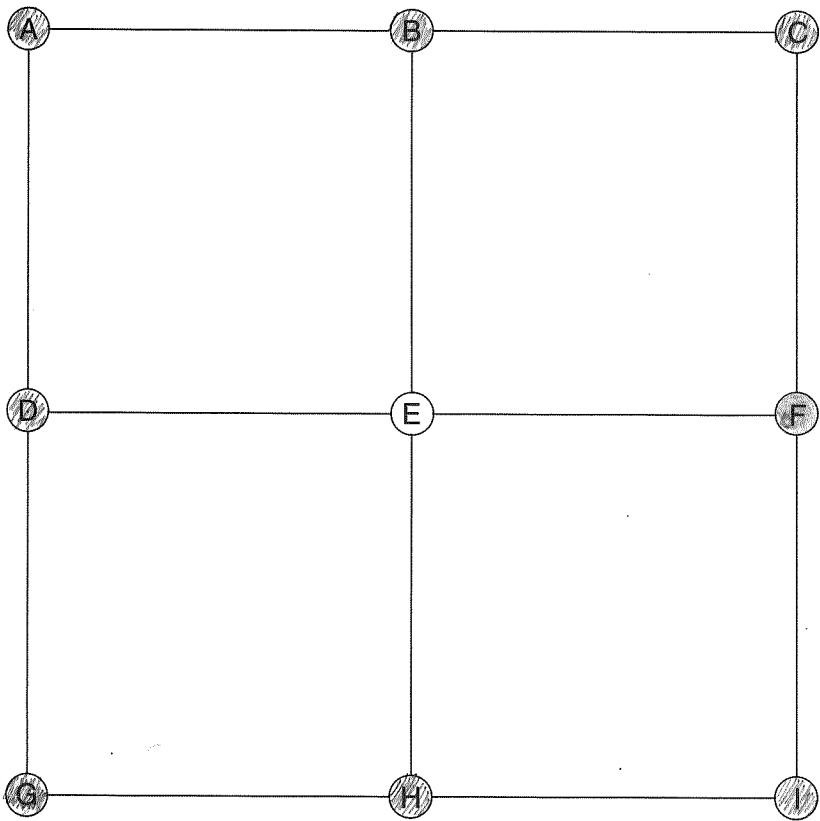
Date Located: _____
By: _____
Monument Description: _____
Monument Witnesses: _____

Field Book: _____ Page: _____

D (WEST QUARTER CORNER)

Date Located: _____
By: _____
Monument Description: _____
Monument Witnesses: _____

Field Book: _____ Page: _____



E (CENTER OF SECTION)

Date Located: _____
By: _____
Monument Description: _____
Monument Witnesses: _____

Field Book: _____ Page: _____

F (EAST QUARTER CORNER)

Date Located: UPDATED 6/20/16 SRM
By: _____
Monument Description: BRONZE MON IN CONC
Monument Witnesses: _____
SEE PAGE 530 "D"
(W/14 POST SEC. 8-32-6)

Field Book: 4 Page: 9

STATE PLANE COORDINATES PHASE I 12/2017

G (SOUTHWEST CORNER)

Date Located: 5/16/16
By: SR MOYER
Monument Description: FO PK NAIL FLUSH
Monument Witnesses: FO CAPPED IRON "KIMPEL" 25.00' N
CENTER TOP VALVE NUT FIRE HYDRANT 23.84' NE
MAG NAIL IN NIPSCO P. POLE 48/462 26.43' NE
FO CAPPED IRON "KIMPEL" 25.00' S
FO CAPPED IRON "KIMPEL" 29.39' SW

Field Book: 3 Page: 54

STATE PLANE COORDINATES PHASE I 12/2017

H (SOUTH QUARTER CORNER)

Date Located: 8/9/16
By: SRM
Monument Description: FO 3/4" IRON PIPE
Monument Witnesses: SEE Pg 540 "B"

Field Book: 4 Page: 53

I (SOUTHEAST CORNER)

Date Located: 12/15/15 SR MOYER
By: _____
Monument Description: _____
Monument Witnesses: _____
SEE PAGE 540 "C"

Field Book: 1 Page: 40 UPDATED

STATE PLANE COORDINATES PHASE I 12/2017

ADDITIONAL NOTES

A (NORTHWEST CORNER)

Date Located: 4/5/18
By: SRM & MH
Monument Description: SET MAG NAIL W/ CO TAG
Monument Witnesses: MAG NAIL NIPSCO P. POLE NNW 50.83'
1" IRON PIPE N 50.00'
1/2" REBAR W/CAP SE 40.86'
1/2" REBAR W/CAP SW 49.49'

Field Book: 9 Page: 25

B (NORTH QUARTER CORNER)

Date Located: 4/5/18
By: SRM & MH
Monument Description: SET MAG NAIL W/ CO TAG
Monument Witnesses: MAG NAIL NIPSCO P. POLE NNE 50.84'
1/2" REBAR W/CAP SSE 30.35'
1/2" REBAR W/CAP SSW 37.43'

Field Book: 9 Page: 26

C (NORTHEAST CORNER)

Date Located: 3/1/16
By: SRM
Monument Description: 3/4" REBAR W/CAP "STRONG LS 80040295"
Monument Witnesses: SEE Pg 530 "A"

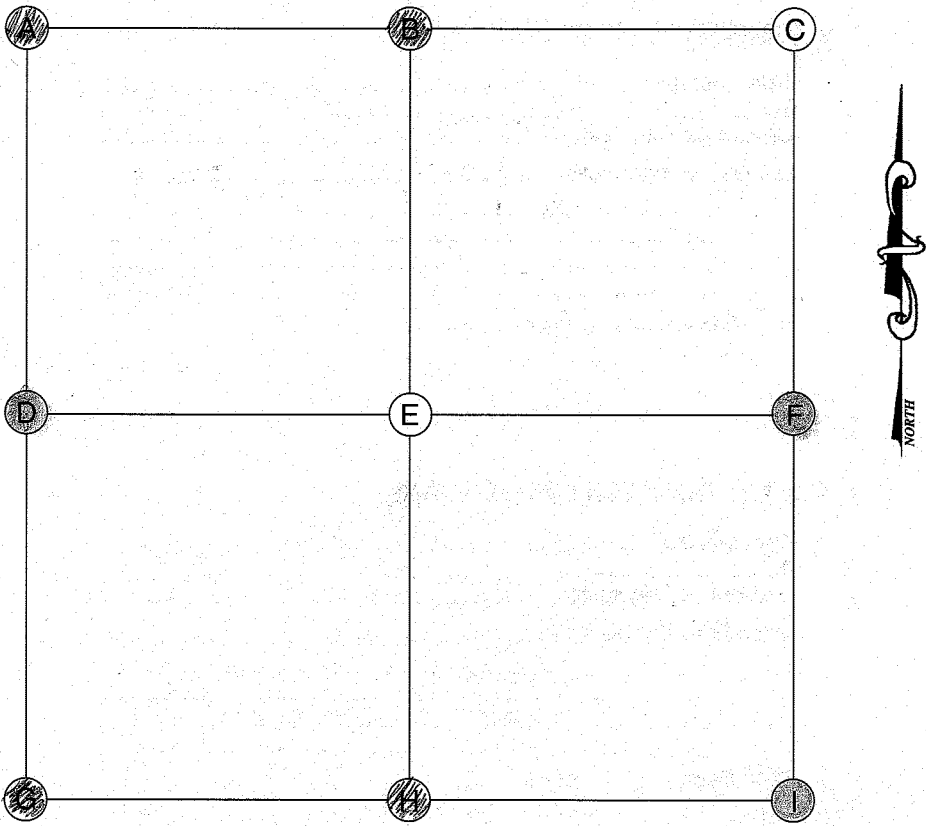
Field Book: 3 Page: 37

STATE PLANE COORDINATES PHASE I 12/2017

D (WEST QUARTER CORNER)

Date Located: 5/19/21
By: SRM & MH
Monument Description: SET MAG NAIL W/ CO TAG
Monument Witnesses: 1/2" REBAR W/CAP NW 34.30'
MAG NAIL W/ CO TAG NE 31.80'

Field Book: 20 Page: 15



A (NORTHWEST CORNER)

Date Located: 3/11/16
By: SRM
Monument Description: 3/4" REBAR W/CAP "MARK L. STRONG LS 80040 295"
Monument Witnesses: PK W P POLE 636/856 32.05' SW
NEAREST CORNER BRICK SIGN 6.90' NE
1/2" REBAR W/CAP AT B/C 25.90' SE

Field Book: 3 Page: 37

B (NORTH QUARTER CORNER)

Date Located: 3/22/19
By: SRM MWH
Monument Description: NO POINT SET
Monument Witnesses: 1/2" REBAR W/CAP NW 45.54'
1/2" REBAR W/CAP SW 43.53'

Field Book: 12 Page: 62

C (NORTHEAST CORNER)

Date Located: _____
By: _____
Monument Description: _____
Monument Witnesses: _____

Field Book: _____ Page: _____

D (WEST QUARTER CORNER)

Date Located: 5/2006 6/2016 SRM
By: PK & JA
Monument Description: BRONZE MARKER OVER 3/8" I. PIPE
Monument Witnesses: NEAREST EDGE OF FIRE HYDRANT 1705'E
1/2" REBAR W/CAP 49.45' SE (BEST)
" " " 61.78' SW
" " " 34.53' NW

Field Book: 4 Page: 9

E (CENTER OF SECTION)

Date Located: _____
By: _____
Monument Description: _____
Monument Witnesses: _____

Field Book: _____ Page: _____

F (EAST QUARTER CORNER)

Date Located: 11/1/2011 12/14/17 SRM
By: RJK-MEK
Monument Description: MAG NAIL W/ L.D. WASHER SET
Monument Witnesses: OVER STONE (12" DEEP)
1/2" CAPPED REBAR 45.80' SE
" " " 38.99' SW
" " " 50.36' NW
" " " 49.92' NE

Field Book: 8 Page: 45 UPDATED
STATE PLANE COORDINATES PHASE I 12/2017

G (SOUTHWEST CORNER)

Date Located: 12/15/15 SR MOYER
By: _____
Monument Description: _____
Monument Witnesses: _____
SEE Pg 540 "C"

Field Book: 1 Page: 40 UPDATED

H (SOUTH QUARTER CORNER)

Date Located: 8/9/16
By: SRM
Monument Description: FO 1/2" REBAR
Monument Witnesses: BACK OF WALK W 63.0'
FO 1/2" REBAR W 61.35'
6' WOOD FENCE N 4.1'
2" DIA IRON POST 55 W 5.85'

Field Book: 4 Page: 52

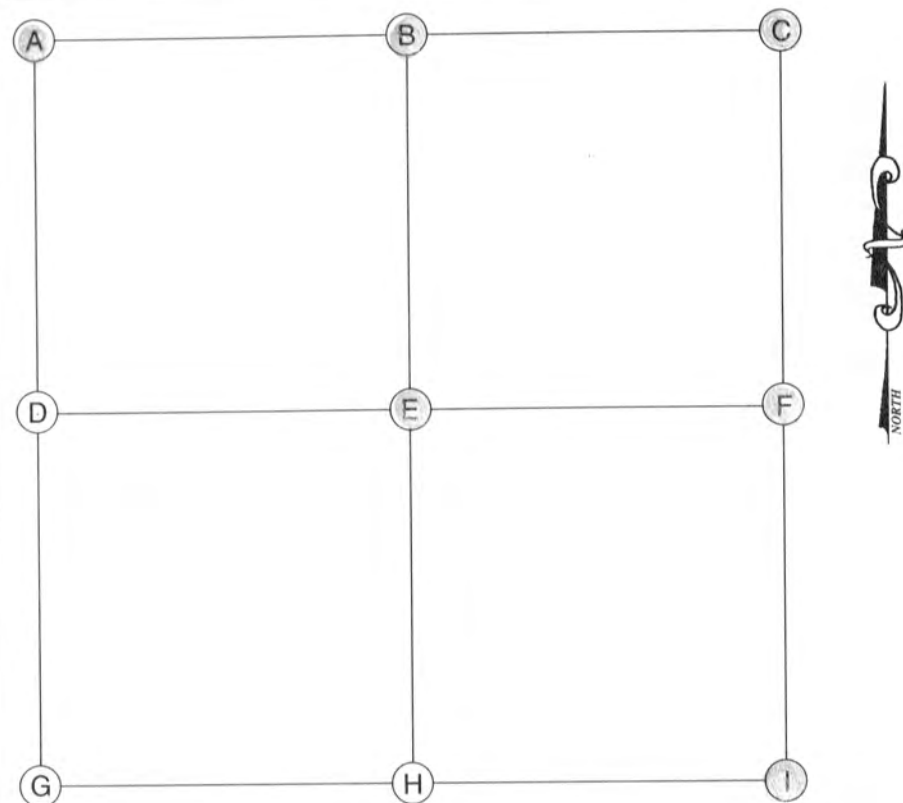
I (SOUTHEAST CORNER)

Date Located: SEE "G" PAGE 531
By: _____
Monument Description: _____
Monument Witnesses: _____

Field Book: 3 Page: 160
STATE PLANE COORDINATES PHASE II 2/2018

ADDITIONAL NOTES

Wayne
10-32-6



A (NORTHWEST CORNER)

Date Located: 8/10/92 12/28/10
 By: JA MOYER - EC HAINES SEM
 Monument Description: SET NAIL NAIL W/WASHED
 Monument Witnesses: NAIL IN B. CAP NIPCO PP. WNW 53.88'
NAIL IN D. CAP IN NIPCO PP. ENE 42.17'
1/2" BEAR W/CAP SW 1 20.41'

Field Book: 2 Page: 35
 UPDATED 12/28/10 S P 42

B (NORTH QUARTER CORNER)

Date Located: 8/10/92
 By: JA MOYER - EC HAINES
 Monument Description: WOOD FCP/NTI FOUND ONE IS HIGH WATER
 Monument Witnesses: NONE

Field Book: 2 Page: 35

C (NORTHEAST CORNER)

Date Located: 8/10/92
 By: JA MOYER - EC HAINES
 Monument Description: BEAR
 Monument Witnesses: NONE

Field Book: 2 Page: 36

D (WEST QUARTER CORNER)

Date Located: _____
 By: _____
 Monument Description: _____
 Monument Witnesses: _____

Field Book: _____ Page: _____

E (CENTER OF SECTION)

Date Located: 8/10/92
 By: JA MOYER - EC HAINES
 Monument Description: BA BAIL FCP
 Monument Witnesses: NONE

Field Book: 2 Page: 36 UPDATED 10/12/17 SEM

F (EAST QUARTER CORNER)

Date Located: 8/10/92
 By: JA MOYER - EC HAINES
 Monument Description: BA BAIL FCP
 Monument Witnesses: NONE

Field Book: 2 Page: 37 UPDATED 10/12/17 SEM

G (SOUTHWEST CORNER)

Date Located: _____
 By: _____
 Monument Description: _____
 Monument Witnesses: _____

Field Book: _____ Page: _____

H (SOUTH QUARTER CORNER)

Date Located: _____
 By: _____
 Monument Description: _____
 Monument Witnesses: _____


Field Book: _____ Page: _____

I (SOUTHEAST CORNER)

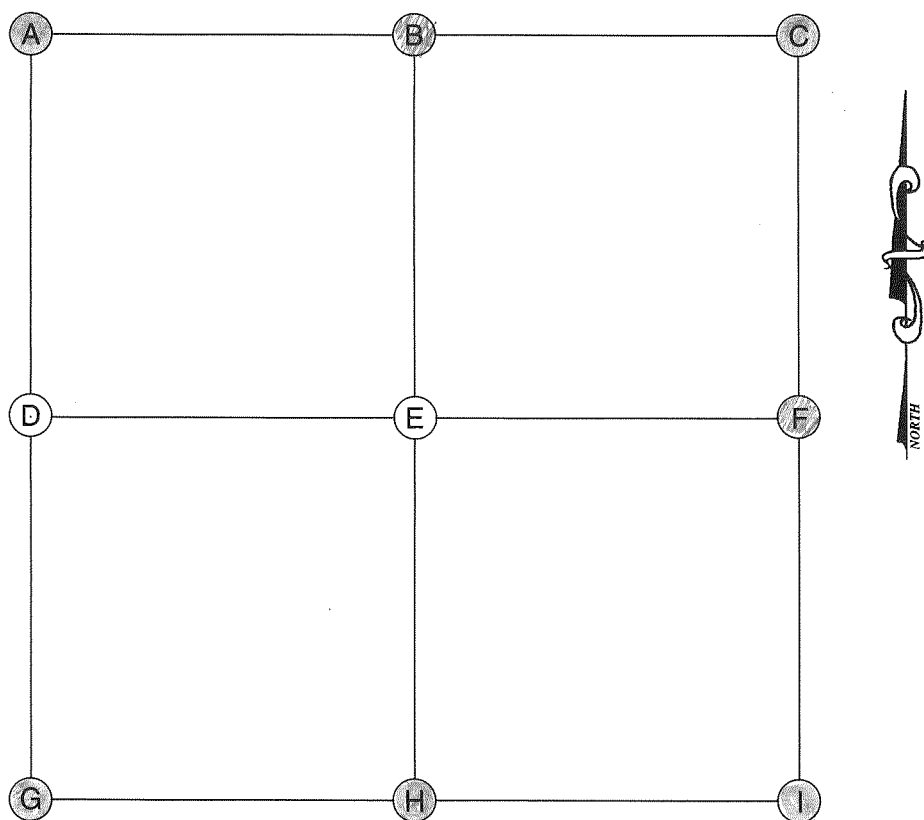
Date Located: _____
 By: _____
 Monument Description: SEE PAGE 536 "A"
 Monument Witnesses: _____

Field Book: _____ Page: _____

ADDITIONAL NOTES



Wayne
12-32-6



A (NORTHWEST CORNER)

Date Located: _____
By: _____
Monument Description: _____
Monument Witnesses: SEE PAGE 523 "6"
(SW COR. SEC. 1-32-6)

Field Book: 1 Page: 77
STATE PLANE COORDINATES PHASE I 12/2017

B (NORTH QUARTER CORNER)

Date Located: 11/21/19
By: SDM MWH
Monument Description: FDPK NAIL
Monument Witnesses: 1/2 REBAR w/CAP NW 27.50'
1/2 REBAR FCP N 20.15'
1/2 REBAR w/CAP NE 38.06'

Field Book: 18 Page: 38

C (NORTHEAST CORNER)

Date Located: _____
By: _____
Monument Description: _____
Monument Witnesses: SEE PAGE 136 "G"
(SW COR. SEC. 6-32-7)

Field Book: _____ Page: _____

D (WEST QUARTER CORNER)

Date Located: _____
By: _____
Monument Description: _____
Monument Witnesses: _____

Field Book: _____ Page: _____

E (CENTER OF SECTION)

Date Located: _____
By: _____
Monument Description: _____
Monument Witnesses: _____

Field Book: _____ Page: _____

F (EAST QUARTER CORNER)

Date Located: 11/21/19
By: JRM, MWH
Monument Description: FO RR RAIL FCP
Monument Witnesses:

Field Book: 18 Page: 39

G (SOUTHWEST CORNER)

Date Located: _____
By: _____
Monument Description: SEE PAGE 535 "A"
Monument Witnesses: _____

Field Book: 2 Page: 56
STATE PLANE COORDINATES PLASE I 12/2017

H (SOUTH QUARTER CORNER)

Date Located: 8/20/92
By: JR MOVED - EC HAINES
Monument Description: B.R. SPIKE (199)
S. FACE OF A RR RAILROAD N 50° 23'
Monument Witnesses: S. FACE OF A RR RAILROAD N 50° 37'
SET NAIL IN BOTTLE CAP IN W. FACE OF MIRCOPP S. 49.12' ✓
" " " " " " " " " " " " " " " " " "
" " " " " " " " " " " " " " " " " "
NAIL IN B. CAP MIRCOPP P.F.C.E G37/289 NW 52.98'
1/2" REBAR W/CAP NW 67.68'

Field Book: 2 Page: 57 UPDATED 9/1/17 SRM
STATE PLANE COORDINATES PHASE I 12/2017

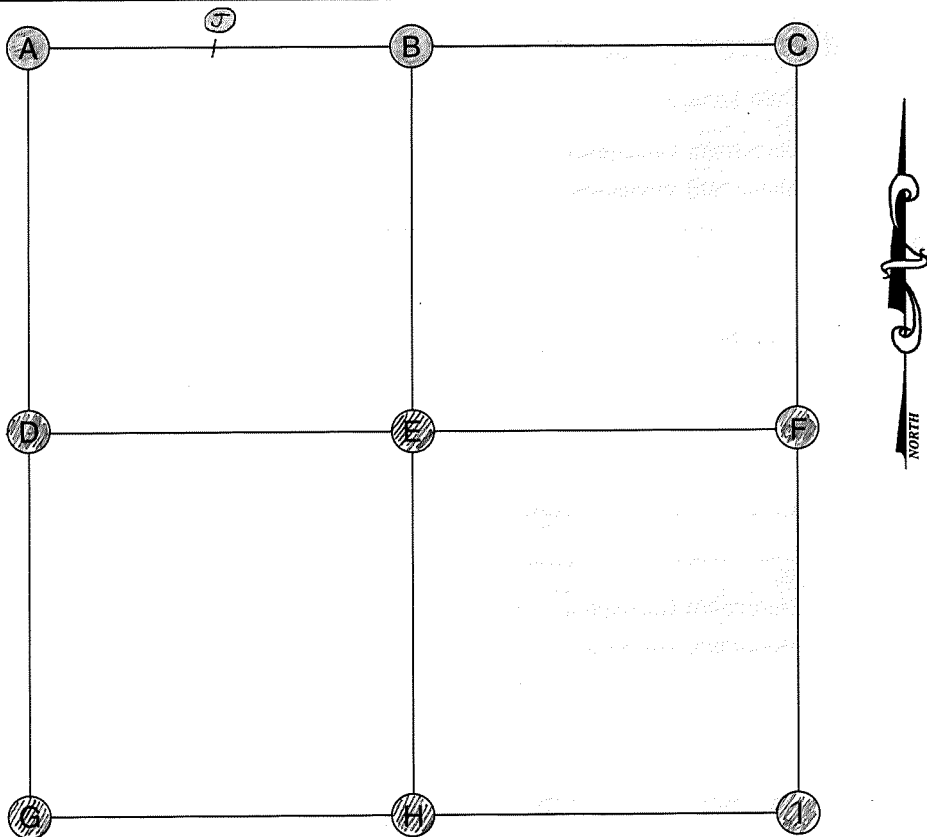
I (SOUTHEAST CORNER)

Date Located: 8/20/92
By: JR MOYER - EC HAINES
Monument Description: RR TOWER (1990)
Monument Witnesses: NEAREST
EDGE OF A RR RAIL FCP N 50.24
SET NAIL IN BOTTLE CAP IN E. FACE OF MISC OP. SSEE 46'
NEAREST FACE OF A RR RAIL FCP S 50.05'
ALSO SEE PRICE 535" C"

Field Book: 2 Page: 57
STATE PLANE COORDINATES PHASE I 12/2017

ADDITIONAL NOTES

Wayne
14-32-6



A (NORTHWEST CORNER)

Date Located: 6/29/99 8/2/17 SRM
By: ML WR
Monument Description: RR SPIKE (1977) HARRISON MARKER
Monument Witnesses: PK NAIL IN NE FACE P.POLE #638/208 81.86' W-SW
1/2" CAPPED IRON REBAR 43.40' E-NE
" " " " 41.48' NW
TWO CHISEL "V"s IN NE EDGE OF MANHOLE RIM 25.93' S-SW

Field Book: _____ Page: _____

STATE PLANE COORDINATES PHASE I 12/2017

B (NORTH QUARTER CORNER)

Date Located: 6/29/99 8/2/17 SRM
By: ML WR
Monument Description: RR SPIKE (1977) HARRISON MARKER
Monument Witnesses: NAIL IN BOTTLE CAP SE FACE P.POLE #634/340 53.88' S-SW
" " " " W " " #634/341 65.31' S-SE
PK NAIL W/CAP IN E. FACE OF FIBER OPTIC CABLE MARKER #17 42.47' NORTH
ADDITIONAL TIE ON PAGE 533 "H"

Field Book: 2 Page: 56 UPDATED

STATE PLANE COORDINATES PHASE I 12/2017

C (NORTHEAST CORNER)

Date Located: _____
By: _____
Monument Description: SEE PAGE 535 "A" HARRISON
Monument Witnesses: MARKER

Field Book: 2 Page: 56 UPDATED

STATE PLANE COORDINATES PHASE I 12/2017

D (WEST QUARTER CORNER)

Date Located: 3/23/18
By: SRM MH
Monument Description: FO STONE
Monument Witnesses: SEE Pg 537 "F"

Field Book: 9 Page: 15

E (CENTER OF SECTION)

Date Located: 9/23/16
By: SRM
Monument Description: FO BRONZE MONUMENT FLUSH
Monument Witnesses: FO "WALKER" CAPPED IRON W 19.90'
NAIL IN B. CAP IN PP W 19.40'
1/2" REBAR W/CAP NE 29.20'

Field Book: 5 Page: 1

STATE PLANE COORDINATES PHASE II 2/2018

F (EAST QUARTER CORNER)

Date Located: 6/6/19
By: SRM MWH
Monument Description: RR RAIL FCP
Monument Witnesses: _____

Field Book: 14 Page: 64

G (SOUTHWEST CORNER)

Date Located: 9/20/16
By: SRM
Monument Description: SET 1/2" X 24" REBAR W/CAP
Monument Witnesses: 1/2" REBAR W/CAP NE 3.70'
1/2" REBAR W/CAP SE 6.65'

Field Book: 4 Page: 72

H (SOUTH QUARTER CORNER)

Date Located: 9/23/16
By: SRM
Monument Description: FO HARRISON MONUMENT
Monument Witnesses: NAIL IN B. CAP IN PP W 24.62'
RR RAIL FCP CUT OFF FLUSH E 20.22'
NAIL IN B. CAP IN PP E 28.58'

Field Book: 4 Page: 78

STATE PLANE COORDINATES PHASE I 12/2017


I (SOUTHEAST CORNER)

Date Located: 6/6/19
By: SRM MWH
Monument Description: "LONG" CAPPED IRON
Monument Witnesses: _____

Field Book: 14 Page: 63

ADDITIONAL NOTES

⑦ NW COR NE1/4 NW1/4
RR SPIKE (1977)
PK W/ PLASTIC CAP IN W. FACE P.POLE #634/333 51.35' S-SE
" " " " " " " " #634/342 52.72' S-SW
1/2" CAPPED REBAR 80.75' NE
CHISEL "+" IN NW COR. CONCRETE MANHOLE TOP 55.03' NW #6



E (CENTER OF SECTION)

Date Located: 4/27/17
 By: SEM
 Monument Description: FD MAG NAIL IN CURB
 Monument Witnesses: 1" IRON PIPE N 22.32'
NAIL IN B. CAP NIPSCO PP 635/717 NNE 7.33'
1/2" REBAR W/CAP ESE 22.20'
1/2" REBAR W/CAP 1.0' FROM CURB SE 48.70'

Field Book: 6 Page: 70

F (EAST QUARTER CORNER)

Date Located: 3/23/18
 By: SEM MH
 Monument Description: FD STONE W/1" IP 1.4' E
 Monument Witnesses: 1/2" REBAR W/CAP WNW 18.10'
1/2" REBAR W/CAP ESE 20.25'
1/2" REBAR W/CAP SW 12.38'

Field Book: 9 Page: 15

A (NORTHWEST CORNER)

Date Located: _____
 By: _____
 Monument Description: _____
 Monument Witnesses: _____

Field Book: _____ Page: _____

G (SOUTHWEST CORNER)

Date Located: _____
 By: _____
 Monument Description: _____
 Monument Witnesses: _____

Field Book: _____ Page: _____

B (NORTH QUARTER CORNER)

Date Located: _____
 By: _____
 Monument Description: _____
 Monument Witnesses: _____

Field Book: _____ Page: _____

H (SOUTH QUARTER CORNER)

Date Located: 9/20/16
 By: SEM
 Monument Description: FD 6" DIA STEEL FCP
 Monument Witnesses: GARAGE N 8.5'

Field Book: _____ Page: _____

C (NORTHEAST CORNER)

Date Located: _____
 By: _____
 Monument Description: SEE PAGE 536 "A"
 Monument Witnesses: _____

Field Book: _____ Page: _____

I (SOUTHEAST CORNER)

Date Located: 9/20/16
 By: SEM
 Monument Description: SET 1/2" x 24" REBAR W/CAP
 Monument Witnesses: 1/2" REBAR W/CAP NE 3.70'
1/2" REBAR W/CAP SE 6.65'

Field Book: 4 Page: 72

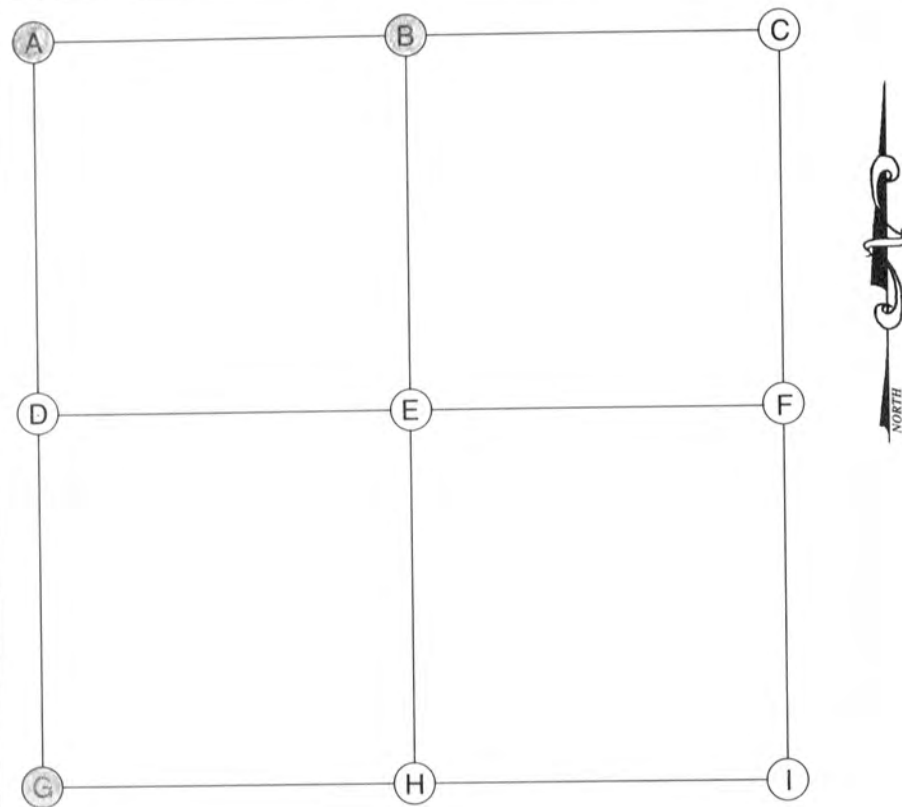
D (WEST QUARTER CORNER)

Date Located: _____
 By: _____
 Monument Description: _____
 Monument Witnesses: _____

Field Book: _____ Page: _____

ADDITIONAL NOTES

Wayne
16-32-6



A (NORTHWEST CORNER)

Date Located: SEE "G" PAGE 531
By: _____
Monument Description: _____
Monument Witnesses: _____

Field Book: _____ Page: _____

B (NORTH QUARTER CORNER)

Date Located: SEE "H" PAGE 531
By: _____
Monument Description: _____
Monument Witnesses: _____

Field Book: _____ Page: _____

C (NORTHEAST CORNER)

Date Located: _____
By: _____
Monument Description: _____
Monument Witnesses: _____

Field Book: _____ Page: _____

D (WEST QUARTER CORNER)

Date Located: _____
By: _____
Monument Description: _____
Monument Witnesses: _____

Field Book: _____ Page: _____

E (CENTER OF SECTION)

Date Located: _____
By: _____
Monument Description: _____
Monument Witnesses: _____

Field Book: _____ Page: _____

F (EAST QUARTER CORNER)

Date Located: _____
By: _____
Monument Description: FALLS IN WINONA LAKE
Monument Witnesses: _____

Field Book: _____ Page: _____

G (SOUTHWEST CORNER)

Date Located: 1/19/17
By: SZMA
Monument Description: FG 1 1/4" IRON PIPE 9" DEEP
Monument Witnesses: SEE Pg 539 "I"

Field Book: 5 Page: 52

H (SOUTH QUARTER CORNER)

Date Located: _____
By: _____
Monument Description: _____
Monument Witnesses: _____

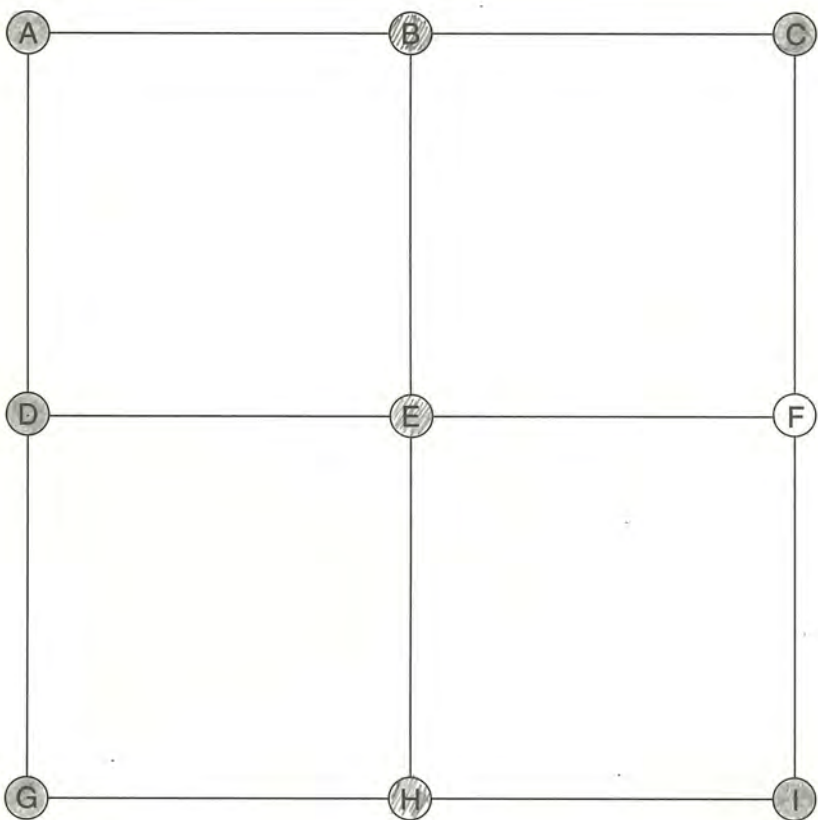
Field Book: _____ Page: _____

I (SOUTHEAST CORNER)

Date Located: _____
By: _____
Monument Description: _____
Monument Witnesses: _____

Field Book: _____ Page: _____

ADDITIONAL NOTES



E (CENTER OF SECTION)

Date Located: 9/23/20
By: JRM MWH
Monument Description: FO 3/4" IRON PIPE
Monument Witnesses: _____

Field Book: 19 Page: 42

F (EAST QUARTER CORNER)

Date Located: _____
By: _____
Monument Description: _____
Monument Witnesses: _____

Field Book: _____ Page: _____

G (SOUTHWEST CORNER)

Date Located: _____
By: _____
Monument Description: _____
Monument Witnesses: SEE PAGE 540 "I"
(SE COR. SEC. 18-32-6)

Field Book: _____ Page: _____

A (NORTHWEST CORNER)

Date Located: 12/15/15 JRM MOYER
By: _____
Monument Description: _____
Monument Witnesses: SEE PAGE 540 "C"
(NE COR. SEC. 18-32-6)

Field Book: 1 Page: 40 UPDATED

B (NORTH QUARTER CORNER)

Date Located: 8/9/16
By: JRM
Monument Description: FO 1/2" REBAR
Monument Witnesses: SEE Pg 530 "H"

Field Book: 4 Page: 52

H (SOUTH QUARTER CORNER)

Date Located: 9/23/20
By: JRM MWH
Monument Description: FO "KIMPEL" CAPPED IRON
Monument Witnesses: _____

Field Book: 19 Page: 43

C (NORTHEAST CORNER)

Date Located: SEE "G" PAGE 531
By: _____
Monument Description: _____
Monument Witnesses: _____

Field Book: _____ Page: _____

STATE PLANE COORDINATES PHASE II 2/2018

I (SOUTHEAST CORNER)

Date Located: 1/19/2017
By: JRM
Monument Description: 1/4" IRON PIPE 9" DEEP
Monument Witnesses: FO MAG NAIL IN ROAD S 20.0'
BACK OF CONC CURB S 7.0'
NAIL IN B. CAP IN P. POLE S 4.71'

Field Book: 5 Page: 52

STATE PLANE COORDINATES PHASE II 2/2018

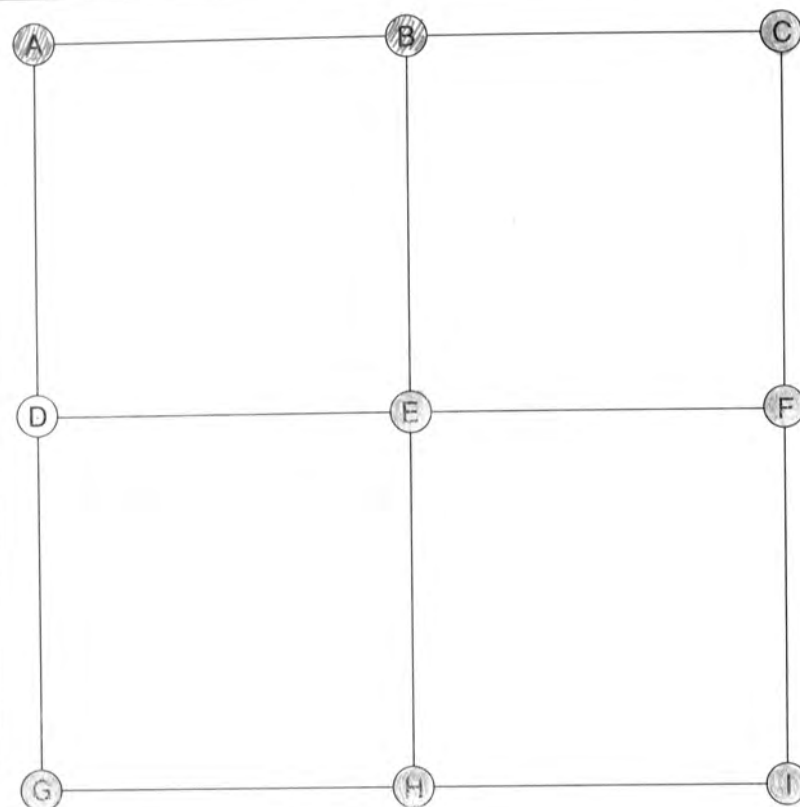
D (WEST QUARTER CORNER)

Date Located: 12/15/15 JRM MOYER
By: _____
Monument Description: _____
Monument Witnesses: SEE PAGE 540 "F"
(E 1/4 PAST SEC. 18-32-6)

Field Book: 1 Page: 40 UPDATED

STATE PLANE COORDINATES PHASE II 2/2018

ADDITIONAL NOTES



Date Located: Slack
By: JE MOYER
Monument Description: PO PK. AND FLUSH
Monument Witnesses: SEE P. 529 "G"

Field Book: 3 Page: 54

Date Located: 3/9/16
By: DDM
Monument Description: FD 3/4" I. PIPE
Monument Witnesses: FD 3" DIA IRON POST E 4.0'
FD PK NAIL IN NIPSCO PIP 628/744 E 8.01'

Field Book: 4 Page: 53

Date Located: 10/2/72
By: J.A. Moore
Monument Description: PK NAIL FOUND PK NAIL FLUSH
Monument Witnesses: SETHAL HEDGECOCK CAPT. E. FACE OF MONUMENT PAGE 1000177016
FRONT "E" CURVED FB W 14.15
ATTACH CUT MARKS ON N. RING OF PIN S 51.72
E OF ALLEY N 28.6
WEST FACE OF CURB E 13.92

Field Book: 1 Page: 40 UPDATED 12/15/15 DE MOYER

Date Located: _____
By: _____
Monument Description: _____
Monument Witnesses: _____

Field Book: _____ Page: _____

Date Located: 2/3/92
By: J. R. MOYER
Monument Description: BARBAIL FCP (DISTURBED)
Monument Witness: FO 1/2" BARBAIL INE GEAR OF LOT 93 W 180.5
AS PER PLAT OF GRANT 300 ADD. THE INE GEAR W 180.25

Field Book: 1 Page: 42 UPDATED 3/27/17

Date Located: 2/3/92
By: JR MOYER
Monument Description: PK NAIL ROUND HEAD BOLT
Monument Witnesses: EASTERN OF MH RIM W 0.53'
SET NAIL IN BUTTE CAP IN NW FACE OF MIDDLE C. POLE NE 31.57
" " " " " NE " " " P. POLE SE 83.16
SET 1/2" DEBAR W/ CAP 1.0' FROM SIDEWALK NW 27.05'
SET 1/2" DEBAR W/ CAP @ BASE OF CONK ISLAND SW 25.82'

Field Book: 1 Page: 40 UPDATED 12/15/15 DROMOYER

Date Located: 5/3/92 10/21/16
By: JF MOYER
Monument Description: BRONZE MARKER MAG A JAIL
Monument Witnesses: FOR A BAIL FCP CUT OFF @ GROUNDLINE NNG 30.0
SETTAL IN BOTTOM LINE FACE NNG 30.00
N 32.35
S 17.00

Field Book: 1 Page: 42 UPDATED 10/21/16

Date Located: 2/3/92 3/27/17 SEM
By: JR MOYER
Monument Description: BOLT SET MAGN NAIL OVER
Monument Witnesses: EDGE OF MUD RIM NW 29.85
E OF MEADOW LAKE W 26.0
SET NAIL IN BATTLE CAPPING NE FACE OF NIPSO P PILE NNW 67.1
W W W NNW 25.0

Field Book: 1 Page: 41 UPDATED 3/27/17

Date Located: 01/31/92
By: JR MOYER
Monument Description: RR RAIL FENCE IN CORN.
Monument Witnesses: AIM OF SAWYER MH SW 27.25
ED 1/2" RR RAIL SE DATUM OF FENCE S 37.4

Field Book: 1 Page: 41

ADDITIONAL NOTES