



Date Located: 5/16/18
By: SRM & MH
Monument Description: FO PEAKED STONE
Monument Witnesses: 15" CEDAR TREE NW 4.2'

Field Book: 9 Page: 66

F (EAST QUARTER CORNER)

Date Located: _____
By: _____
Monument Description: _____
Monument Witnesses: _____

Field Book: _____ Page: _____

G (SOUTHWEST CORNER)

Date Located: _____
By: _____
Monument Description: _____
Monument Witnesses: _____

Field Book: _____ Page: _____

A (NORTHWEST CORNER)

Date Located: 9/25/17
By: DEM
Monument Description: FO 1" IRON PIPE
Monument Witnesses: BASE OF 12" CHERRY TREE NE 1.1'

Field Book: 7 Page: 70

B (NORTH QUARTER CORNER)

Date Located: _____
By: _____
Monument Description: _____
Monument Witnesses: _____

Field Book: _____ Page: _____

H (SOUTH QUARTER CORNER)

Date Located: 1/27/17
By: SRM
Monument Description: FO RR RAIL FCP
Monument Witnesses:

Field Book: 5 Page: 59

C (NORTHEAST CORNER)

Date Located: _____
By: _____
Monument Description: _____
Monument Witnesses: _____

Field Book: _____ Page: _____

1 (SOUTHEAST CORNER)

Date Located: 10/25/16
By: SEM
Monument Description: FO RR SPIKE
Monument Witnesses: SEE P-509 "A"

Field Book: 5 Page: 17

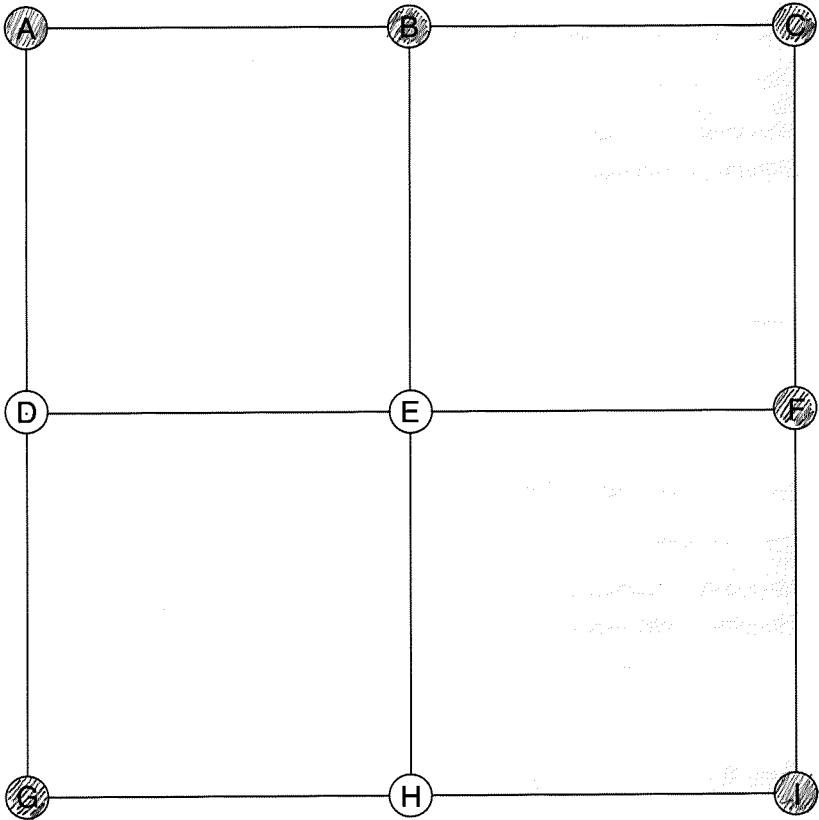
D (WEST QUARTER CORNER)

Date Located: _____
By: _____
Monument Description: _____
Monument Witnesses: _____

Field Book: _____ Page: _____

ADDITIONAL NOTES

[illegible]



E (CENTER OF SECTION)

Date Located: _____
By: _____
Monument Description: _____
Monument Witnesses: _____

Field Book: _____ Page: _____

F (EAST QUARTER CORNER)

Date Located: 10/7/16
By: SRM
Monument Description: FD RR SPIKE
Monument Witnesses: RR RAIL FCP W 20.12'
NAIL IN B. CAP IN POWER POLE SE 26.32'
1/2" REBAR W/CAP SW 29.45'

Field Book: 5 Page: 12

G (SOUTHWEST CORNER)

Date Located: 10/25/16
By: SRM
Monument Description: FD RR SPIKE
Monument Witnesses: SEE Pg 509 "A"

Field Book: 5 Page: 17

H (SOUTH QUARTER CORNER)

Date Located: _____
By: _____
Monument Description: _____
Monument Witnesses: _____

Field Book: _____ Page: _____

I (SOUTHEAST CORNER)

Date Located: 7/25/19
By: SRM MWH
Monument Description: STONE FD
Monument Witnesses: SEE Pg 509 "C"

Field Book: 16 Page: 12

A (NORTHWEST CORNER)

Date Located: 7/31/19
By: SRM MWH
Monument Description: RR SPIKE
Monument Witnesses: 1/2" REBAR W/CAP NW 17.92'
1/2" REBAR W/CAP SE 30.86'
1/2" REBAR W/CAP SW 24.90'

Field Book: 16 Page: 21

B (NORTH QUARTER CORNER)

Date Located: 7/31/19
By: SRM MWH
Monument Description: RR SPIKE
Monument Witnesses: 1/2" REBAR W/CAP NW 22.60'
1/2" REBAR W/CAP SW 13.45'
FACE RR RAIL FCP S 24.2'

Field Book: 16 Page: 22

C (NORTHEAST CORNER)

Date Located: 10/6/16
By: SRM
Monument Description: FD PK NAIL
Monument Witnesses: SEE Pg 497 "I"

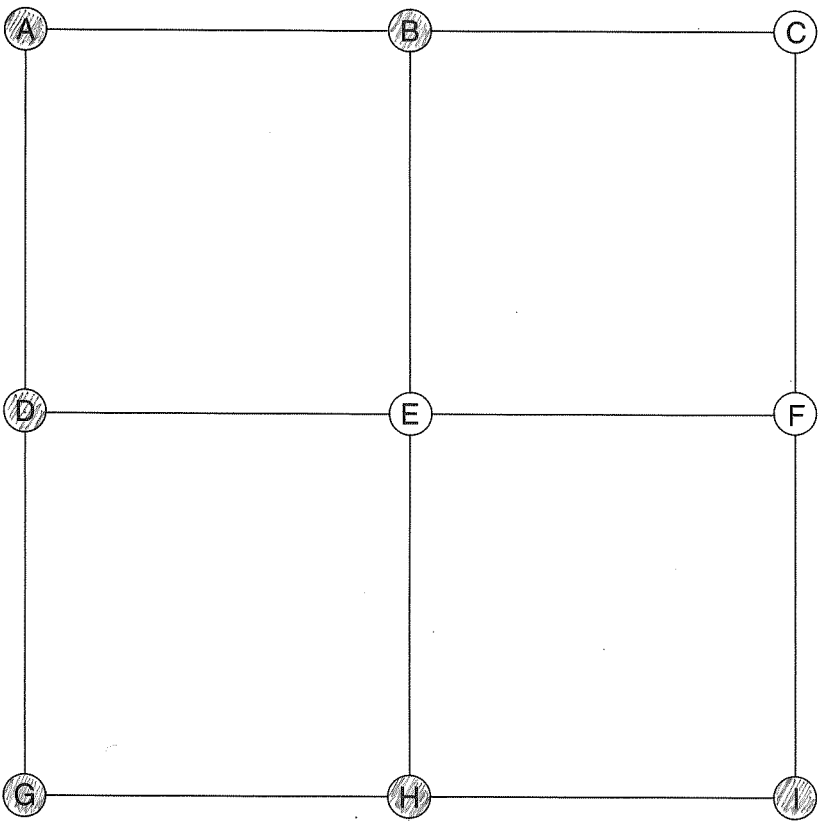
Field Book: 5 Page: 10

D (WEST QUARTER CORNER)

Date Located: _____
By: _____
Monument Description: _____
Monument Witnesses: _____

Field Book: _____ Page: _____

ADDITIONAL NOTES



E (CENTER OF SECTION)

Date Located: _____
By: _____
Monument Description: _____
Monument Witnesses: _____

Field Book: _____ Page: _____

F (EAST QUARTER CORNER)

Date Located: _____
By: _____
Monument Description: _____
Monument Witnesses: _____

Field Book: _____ Page: _____

A (NORTHWEST CORNER)

Date Located: 10/6/16
By: SRM
Monument Description: FD PK NAIL
Monument Witnesses: SEE Pg 497 "I"

Field Book: 5 Page: 10

G (SOUTHWEST CORNER)

Date Located: 7/25/19
By: SRM MWH
Monument Description: STONE FD
Monument Witnesses: SEE Pg 509 "C"

Field Book: 16 Page: 12

B (NORTH QUARTER CORNER)

Date Located: 4/13/21
By: SRM MWH
Monument Description: 1/2" REBAR W/CAP
Monument Witnesses: 1/2" REBAR W/CAP NW 16.80'
1/2" REBAR W/CAP WNW 11.78'

Field Book: 20 Page: 2

H (SOUTH QUARTER CORNER)

Date Located: 7/31/19
By: SRM MWH
Monument Description: MAG NAIL W/ CO TAG
Monument Witnesses: SEE Pg 508 "B"

Field Book: 16 Page: 23

C (NORTHEAST CORNER)

Date Located: _____
By: _____
Monument Description: _____
Monument Witnesses: _____

Field Book: _____ Page: _____

I (SOUTHEAST CORNER)

Date Located: 8/21/17
By: SRM
Monument Description: FD 4" SPIKE REPLACED WITH 1/2" REBAR W/CAP
Monument Witnesses: SEE Pg 507 "A"

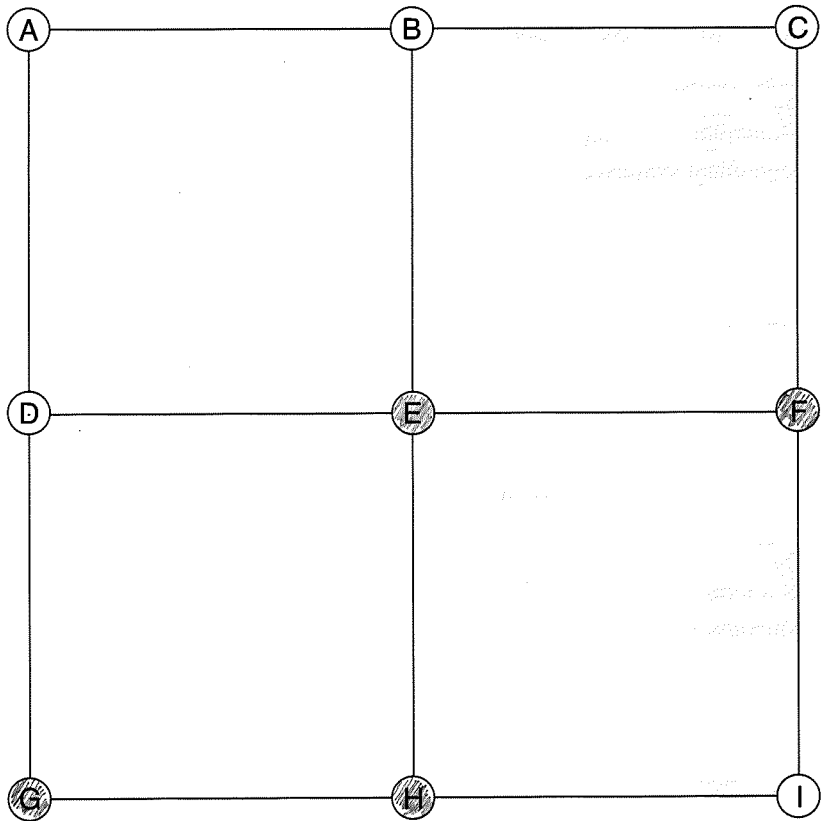
Field Book: 7 Page: 49

D (WEST QUARTER CORNER)

Date Located: 10/7/16
By: SRM
Monument Description: FD RR SPIKE FLUSH
Monument Witnesses: SEE Pg 500 "F"

Field Book: 5 Page: 12

ADDITIONAL NOTES



A (NORTHWEST CORNER)

Date Located: _____
By: _____
Monument Description: _____
Monument Witnesses: _____

Field Book: _____ Page: _____

B (NORTH QUARTER CORNER)

Date Located: _____
By: _____
Monument Description: _____
Monument Witnesses: _____

Field Book: _____ Page: _____

C (NORTHEAST CORNER)

Date Located: _____
By: _____
Monument Description: _____
Monument Witnesses: _____

Field Book: _____ Page: _____

D (WEST QUARTER CORNER)

Date Located: _____
By: _____
Monument Description: _____
Monument Witnesses: _____

Field Book: _____ Page: _____

E (CENTER OF SECTION)

Date Located: 7/24/19
By: DEM MWH
Monument Description: RR SPIKE
Monument Witnesses: FACE RR RAIL FCP N 18.85'
NAIL IN B. CAP POWER POLE SE 25.20'
FACE RR RAIL FCP S 18.80'

Field Book: 16 Page: 7

F (EAST QUARTER CORNER)

Date Located: 7/24/19
By: DEM MWH
Monument Description: BRONZE MONUMENT
Monument Witnesses: SEE Pg 503 "D"

Field Book: 16 Page: 6

G (SOUTHWEST CORNER)

Date Located: 8/21/17
By: DEM
Monument Description: FB 4" SPIKE REPLACE WITH 1/2" RESAE w/CAP
Monument Witnesses: SEE Pg 507 "A"

Field Book: 7 Page: 49

H (SOUTH QUARTER CORNER)

Date Located: 8/21/17
By: DEM
Monument Description: FO 4"x8" I-BEAM FCP
Monument Witnesses: SEE Pg 507 "B"

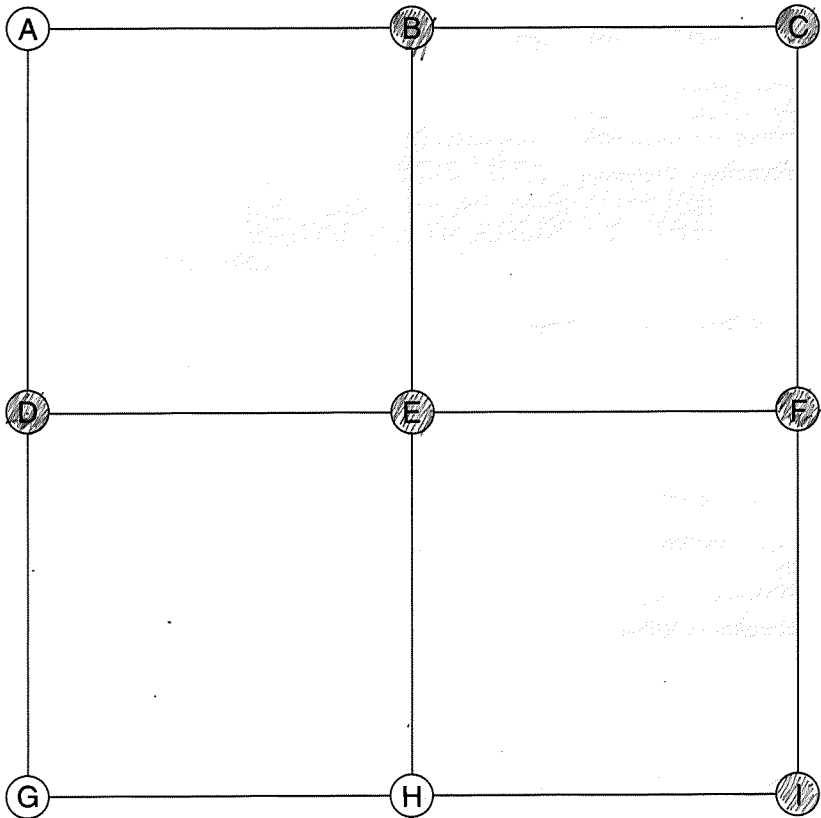
Field Book: 7 Page: 50

I (SOUTHEAST CORNER)

Date Located: _____
By: _____
Monument Description: _____
Monument Witnesses: _____

Field Book: _____ Page: _____

ADDITIONAL NOTES



E (CENTER OF SECTION)

Date Located: 7/24/19
By: SEM MWH
Monument Description: BRONZE MONUMENT
Monument Witnesses: NAIL IN B. CAP POWER POLE SW 48.38'
1/2" REBAR FCP N 16.5'
FACE RR RAIL FCP S 16.5'

Field Book: _____ Page: _____

F (EAST QUARTER CORNER)

Date Located: 7/12/18
By: SEM & M4
Monument Description: 1/2" REBAR W/ CO CAP
Monument Witnesses: 1/2" REBAR W/ CAP NW 33.03'
1/2" REBAR W/ CAP NE 30.49'
NAIL IN B. CAP IN POWER POLE WSW 36.49'

Field Book: 10 Page: 26

G (SOUTHWEST CORNER)

Date Located: _____
By: _____
Monument Description: _____
Monument Witnesses: _____

Field Book: _____ Page: _____

A (NORTHWEST CORNER)

Date Located: _____
By: _____
Monument Description: _____
Monument Witnesses: _____

Field Book: _____ Page: _____

B (NORTH QUARTER CORNER)

Date Located: 7/24/19
By: SEM MWH
Monument Description: 5/8" REBAR
Monument Witnesses: SEE Pg 494 "H"

Field Book: 16 Page: 8

H (SOUTH QUARTER CORNER)

Date Located: _____
By: _____
Monument Description: _____
Monument Witnesses: _____

Field Book: _____ Page: _____

C (NORTHEAST CORNER)

Date Located: 7/24/19
By: SEM MWH
Monument Description: BRONZE MONUMENT
Monument Witnesses: SEE Pg 494 "I"

Field Book: 16 Page: 4

I (SOUTHEAST CORNER)

Date Located: 7/12/18
By: SEM & M4
Monument Description: FO BRONZE MONUMENT
Monument Witnesses: NAIL IN B. CAP P. POLE SW 16.40'
1/2" REBAR W/ CAP NW 20.67'
1/2" REBAR W/ CAP NE 23.95'


Field Book: 10 Page: 27

D (WEST QUARTER CORNER)

Date Located: 7/24/19
By: SEM MWH
Monument Description: BRONZE MONUMENT
Monument Witnesses: 1/2" REBAR W/ CAP SW 32.97'
FACE RR RAIL FCP N 18.35'
NAIL IN B. CAP POWER POLE SSW 18.45'

Field Book: 16 Page: 6

ADDITIONAL NOTES



E (CENTER OF SECTION)

Date Located: 6/25/91
 By: JB MOYER - ECHAVES
 Monument Description: IRON PIPE
 Monument Witnesses: SE 1/2" REBAR W/WITNESS CAP NW 32.90
NORTH FACE OF RR RAIL FCP S 15.36
SET 1/2" REBAR W/WITNESS CAP IN FENCE
SW 32.48

Field Book: 1 Page: 27 UPDATED 6/27/18 SRM
10 Pg 11

F (EAST QUARTER CORNER)

Date Located: _____
 By: _____
 Monument Description: _____
 Monument Witnesses: _____

Field Book: _____ Page: _____

G (SOUTHWEST CORNER)

Date Located: 7/12/18
 By: SRM & ML
 Monument Description: FO BRONZE MONUMENT
 Monument Witnesses: SEE Pg 503 "I"

Field Book: 10 Page: 27

A (NORTHWEST CORNER)

Date Located: _____
 By: _____
 Monument Description: _____
 Monument Witnesses: _____

Field Book: _____ Page: _____

B (NORTH QUARTER CORNER)

Date Located: _____
 By: _____
 Monument Description: _____
 Monument Witnesses: _____

Field Book: _____ Page: _____

C (NORTHEAST CORNER)

Date Located: _____
 By: _____
 Monument Description: _____
 Monument Witnesses: _____

Field Book: _____ Page: _____

H (SOUTH QUARTER CORNER)

Date Located: _____
 By: _____
 Monument Description: _____
 Monument Witnesses: SEE PAGE 505 "B"

Field Book: _____ Page: _____

I (SOUTHEAST CORNER)

Date Located: _____
 By: _____
 Monument Description: _____
 Monument Witnesses: _____

Field Book: _____ Page: _____

D (WEST QUARTER CORNER)

Date Located: 7/12/18
 By: SRM & ML
 Monument Description: 1/2" REBAR W/ CO CAP
 Monument Witnesses: SEE Pg 503 "F"

Field Book: 10 Page: 26

ADDITIONAL NOTES

Field Book: 10 Page: 27

Date Located: 7/2006
By: ALEX + JH
Monument Description: STONE W/ "I" BURIED 0.3'
Monument Witnesses: 1/2" CAPPED IRON REBAR NE
" " " " NW
OLD TIES NOTED IN SURVEYORS RECORD "OLD BOOK 4"
+ STILL IN PLACE 7/2006: STEEL RAIL FENCE POST
SET IN CONCRETE 1 1/2 CHAINS WEST + SHALING POST
Field Book: _____ Pages: 0.63 CHAINS EAST

Date Located: _____
By: _____
Monument Description: _____
Monument Witnesses: _____

Date Located: 7/12/18
By: SEM & MH
Monument Description: 1/2" REBAR w/ CO CAP
Monument Witnesses: 1/2" REBAR w/ CAP NW 31.45'
1/2" REBAR w/ CAP SW 36.43'
NW CORNER I-BEAM FCP SE 30.6'

Field Book: 10 Page: 28

Date Located: 7/13/18
By: DEM & ML
Monument Description: 1/2" REBAR w/ CO CAP
Monument Witnesses:

Field Book: _____ Page: _____

Date Located: 7/13/18
By: JRM & MH
Monument Description: 1/2" REBAR w/ CO CAP
Monument Witnesses: 1/2" REBAR w/ CAP NW 24.50'
4 RR RAIL FCP N 20.0'
NAIL IN B. CAP REMC POWER POLE NE 40.88'

Field Book: 10 Page: 32

Date Located: 7/12/18
By: DBM & ML
Monument Description: FO PK NAIL
Monument Witnesses: SEE Pg 516 "A"

Field Book: 10 Page: 29

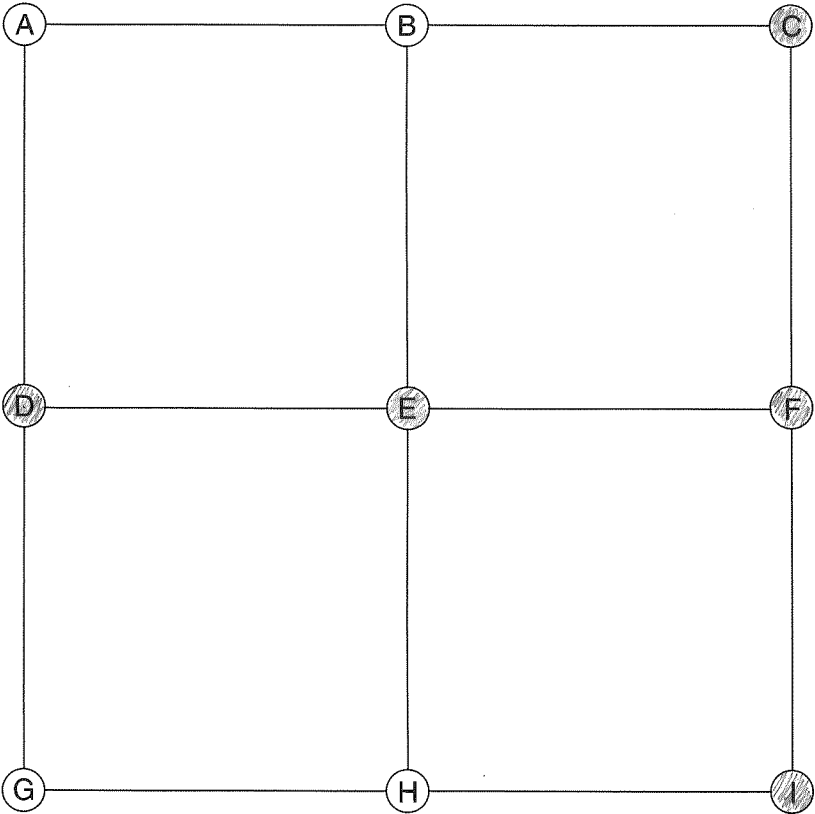
Date Located: _____
By: _____
Monument Description: _____
Monument Witnesses: _____

Field Book: _____ Page: _____

Date Located: _____
By: _____
Monument Description: _____
Monument Witnesses: _____

Field Book: _____ Page: _____

ADDITIONAL NOTES



E (CENTER OF SECTION)

Date Located: 6/10/20
By: SEM MWJH
Monument Description: MAG NAIL w/ CO TAG
Monument Witnesses: 1/2" REBAR w/CAP NE 22.68'
1/2" REBAR w/CAP SE 26.47'
1/2" REBAR w/CAP SW 23.94'

Field Book: 18 Page: 63

F (EAST QUARTER CORNER)

Date Located: 7/12/18
By: SEM & MH
Monument Description: 1/2" REBAR w/ CO CAP
Monument Witnesses: SEE Pg 505 "D"

Field Book: 10 Page: 28

G (SOUTHWEST CORNER)

Date Located: _____
By: _____
Monument Description: _____
Monument Witnesses: _____

Field Book: _____ Page: _____

H (SOUTH QUARTER CORNER)

Date Located: _____
By: _____
Monument Description: _____
Monument Witnesses: _____

Field Book: _____ Page: _____

I (SOUTHEAST CORNER)

Date Located: 7/12/18
By: SEM & MH
Monument Description: FO PK NAIL
Monument Witnesses: SEE Pg 516 "A"

Field Book: 10 Page: 29

ADDITIONAL NOTES

A (NORTHWEST CORNER)

Date Located: _____
By: _____
Monument Description: _____
Monument Witnesses: _____

Field Book: _____ Page: _____

B (NORTH QUARTER CORNER)

Date Located: _____
By: _____
Monument Description: _____
Monument Witnesses: _____

Field Book: _____ Page: _____

C (NORTHEAST CORNER)


Date Located: 7/12/18
By: SEM & MH
Monument Description: FO BRONZE MONUMENT
Monument Witnesses: SEE Pg 503 "I"

Field Book: 10 Page: 27

D (WEST QUARTER CORNER)

Date Located: 7/13/18
By: SEM & MH
Monument Description: FO BR SPIKE
Monument Witnesses: SEE Pg 507 "F"

Field Book: 10 Page: 33



E (CENTER OF SECTION)

Date Located: 8/25/17
 By: SRM
 Monument Description: FO RR SPIKE 4" DEEP
 Monument Witnesses: NAIL IN B. CAP NIPSCO PP ⁶²⁴ 952 N 18.45'
4 RR RAIL FCP N 20.16'
NAIL IN B. CAP NIPSCO PP ⁶³⁴ 951 S 83.63'
4 FIRE HYDRANT SW 41.60'

Field Book: 7 Page: 52

F (EAST QUARTER CORNER)

Date Located: 7/13/18
 By: SRM & MH
 Monument Description: FO RR SPIKE
 Monument Witnesses: 4 RR RAIL FCP N 15.5'
NAIL IN B. CAP IN POWER POLE NNE 15.72'
1/2" REBAR W/CAP NE 24.95'
1" IRON PIPE SE 22.90'

Field Book: 10 Page: 33

A (NORTHWEST CORNER)

Date Located: 8/21/17
 By: SRM
 Monument Description: FO 4" SPIKE REPLACED WITH 1/2" REBAR W/CAP
 Monument Witnesses: NAIL IN B. CAP NIPSCO PP ⁶³³ 332 SW 21.26'
4 RR RAIL FCP N 16.55'
FO WALKER CAPPED IRON S 19.96'
FO 1" IRON PIPE SSW 23.24'

Field Book: 7 Page: 49

G (SOUTHWEST CORNER)

Date Located: 7/31/17
 By: SRM
 Monument Description: FO 5/8" ROD
 Monument Witnesses: 4 FIRE HYDRANT SW 27.27'
NAIL IN B. CAP IN NIPSCO PP SW 30.00'
4 RR RAIL FCP W 26.25'
4 RR RAIL FCP E 20.26'
1/2" REBAR W/CAP SE 34.43'

Field Book: 7 Page: 41

B (NORTH QUARTER CORNER)

Date Located: 8/21/17
 By: SRM
 Monument Description: FO 4" x 8" I-BEAM FCP
 Monument Witnesses: _____

Field Book: 7 Page: 50

H (SOUTH QUARTER CORNER)

Date Located: _____
 By: _____
 Monument Description: _____
 Monument Witnesses: _____

Field Book: _____ Page: _____

C (NORTHEAST CORNER)

Date Located: _____
 By: _____
 Monument Description: _____
 Monument Witnesses: _____

Field Book: _____ Page: _____

I (SOUTHEAST CORNER)

Date Located: _____
 By: _____
 Monument Description: _____
 Monument Witnesses: _____

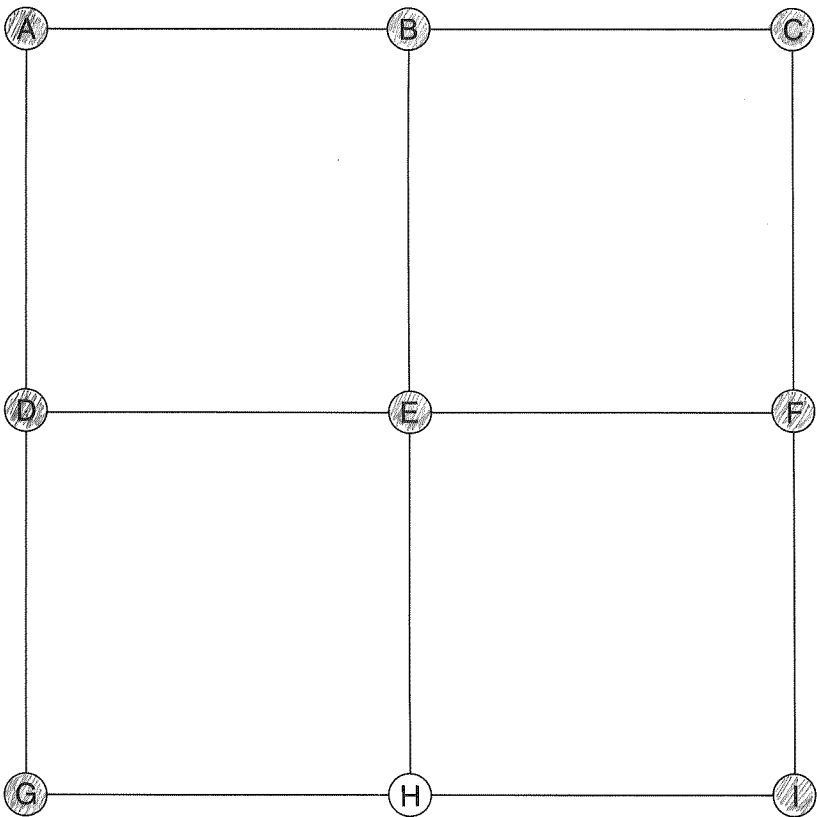
Field Book: _____ Page: _____

D (WEST QUARTER CORNER)

Date Located: _____
 By: _____
 Monument Description: _____
 Monument Witnesses: _____

Field Book: _____ Page: _____

ADDITIONAL NOTES



E (CENTER OF SECTION)

Date Located: 8/20/20
By: SRM MWH
Monument Description: "WALKER" MAG NAIL
Monument Witnesses: SE CORNER RR RAIL FCP NW 39.08'
NAIL IN B. CAP NIPSCO POLE NNW 19.61'
1/2" REBAR W/CAP S 19.83'

Field Book: 19 Page: 21

F (EAST QUARTER CORNER)

Date Located: 9/18/18
By: SRM
Monument Description: 1/2" X 1/2" REBAR
Monument Witnesses: SEE Pg 507 "D"

Field Book: 11 Page: 27

G (SOUTHWEST CORNER)

Date Located: 7/25/19
By: SRM MWH
Monument Description: FO RR SPIKE
Monument Witnesses: 1/2" REBAR W/CAP NW 51.28'
NAIL IN B. CAP POWER POLE E 18.90'
EDGE RR RAIL FCP E 20.1'

Field Book: 16 Page: 13

H (SOUTH QUARTER CORNER)

Date Located: _____
By: _____
Monument Description: _____
Monument Witnesses: _____

Field Book: _____ Page: _____

I (SOUTHEAST CORNER)

Date Located: 7/31/17
By: SRM
Monument Description: FO 3/8" ROD
Monument Witnesses: TOP NUT FIRE HYDRANT SW 27.27'
NAIL IN B. CAP IN NIPSCO PP SW 30.00'
1/2" RR RAIL FCP W 26.25'
1/2" RR RAIL FCP E 20.26'
1/2" REBAR W/CAP SE 34.43'

Field Book: 7 Page: 41

ADDITIONAL NOTES

A (NORTHWEST CORNER)

Date Located: 7/26/19
By: SRM MWH
Monument Description: STONE FD
Monument Witnesses: SEE Pg 509 "C"

Field Book: 16 Page: 12

B (NORTH QUARTER CORNER)

Date Located: 7/31/19
By: SRM MWH
Monument Description: MAG NAIL W/ CO TAG
Monument Witnesses: NAIL IN B. CAP NIPSCO POLE NNE 68.90'
"WALKER" CAPED IRON SE 37.15'
1/2" REBAR W/CAP SW 22.13'

Field Book: 16 Page: 23

C (NORTHEAST CORNER)

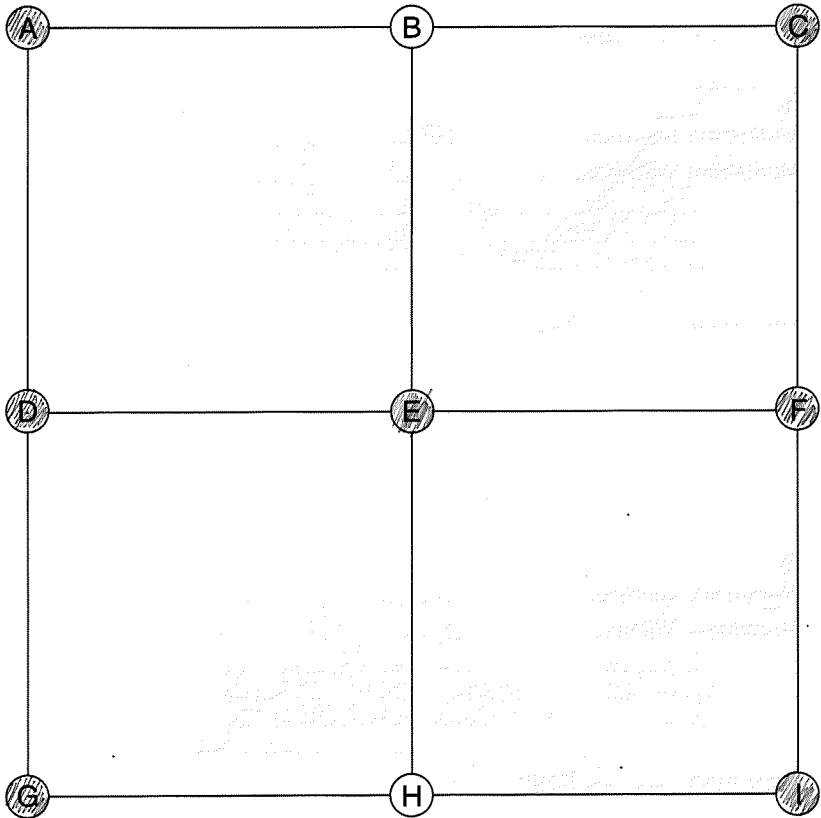
Date Located: 8/21/17
By: SRM
Monument Description: 1/2" REBAR W/CAP
Monument Witnesses: SEE Pg 507 "A"

Field Book: 7 Page: 49

D (WEST QUARTER CORNER)

Date Located: 7/24/19
By: SRM MWH
Monument Description: MAG NAIL
Monument Witnesses: NAIL IN B. CAP POWER POLE NE 28.53'
NAIL IN B. CAP POWER POLE SE 03.44'
1/2" REBAR W/CAP SW 40.00'

Field Book: 16 Page: 11



E (CENTER OF SECTION)

Date Located: 7/31/19
By: SEM MWH
Monument Description: MAG NAIL W/CO TAG
Monument Witnesses: NAIL IN B. CAP POWER POLE NW 55.32'
1/2" REBAR W/CAP SE 23.40'
FACE RR RAIL FCP S 10.4'

Field Book: 16 Page: 20

F (EAST QUARTER CORNER)

Date Located: 7/24/19
By: SEM MWH
Monument Description: MAG NAIL W/CO TAG
Monument Witnesses: SEE Pg 508 "D"

Field Book: 16 Page: 11

G (SOUTHWEST CORNER)

Date Located: 2/10/17
By: SEM
Monument Description: FO PK NAIL 3" DEEP
Monument Witnesses: SEE Pg 510 "I"

Field Book: 5 Page: 73

A (NORTHWEST CORNER)

Date Located: 10/25/16
By: SEM
Monument Description: FO RR SPIKE
Monument Witnesses: 4 RR RAIL FCP W 10.5'
4 RR RAIL FCP E 21.9'
1/2" REBAR W/CAP SE 44.02'
NAIL IN WASHER IN PP SW 56.27

Field Book: 5 Page: 17

B (NORTH QUARTER CORNER)

Date Located: _____
By: _____
Monument Description: _____
Monument Witnesses: _____

Field Book: _____ Page: _____

H (SOUTH QUARTER CORNER)

Date Located: _____
By: _____
Monument Description: _____
Monument Witnesses: _____

Field Book: _____ Page: _____

C (NORTHEAST CORNER)

Date Located: 7/25/19
By: SEM MWH
Monument Description: STONE FO
Monument Witnesses: AT BASE OF COTTONWOOD TREE
BETWEEN TWO WOOD FENCE POST

Field Book: 16 Page: 12

I (SOUTHEAST CORNER)

Date Located: 7/25/19
By: SEM MWH
Monument Description: RR SPIKE
Monument Witnesses: SEE Pg 508 "I"

Field Book: 16 Page: 13

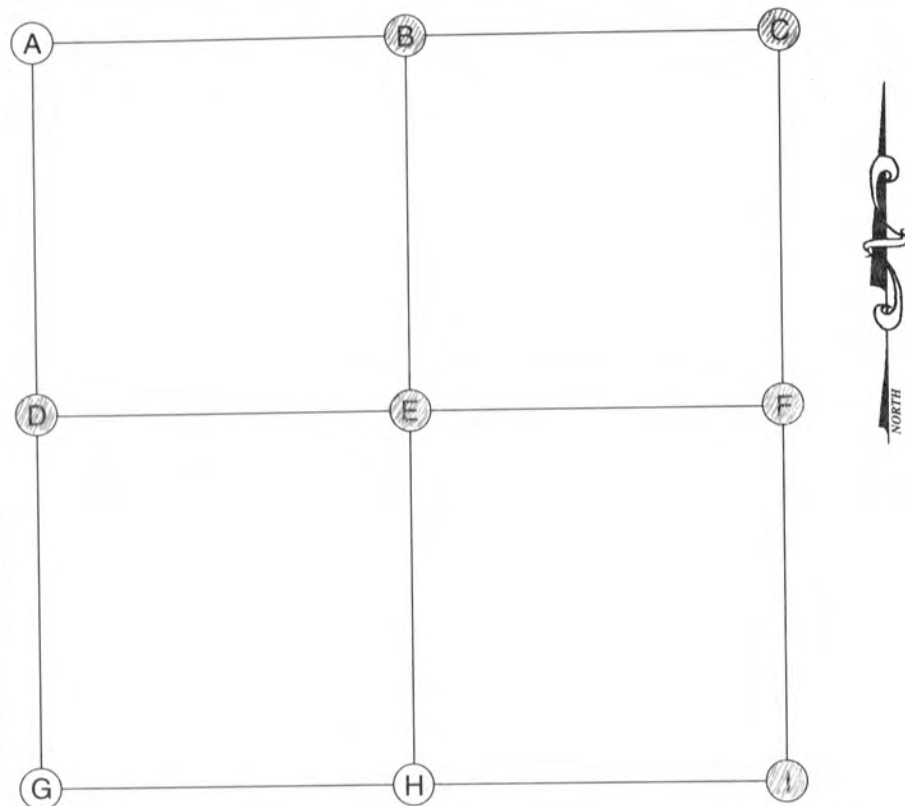
D (WEST QUARTER CORNER)

Date Located: 2/10/17
By: SEM
Monument Description: FO MAG NAIL FLUSH
Monument Witnesses: SEE Pg 510 "F"

Field Book: 5 Page: 72

ADDITIONAL NOTES

Washington
30-32-7



A (NORTHWEST CORNER)

Date Located: _____
By: _____
Monument Description: _____
Monument Witnesses: _____

Field Book: _____ Page: _____

B (NORTH QUARTER CORNER)

Date Located: 1/27/17
By: SRM
Monument Description: FO RR RAIL FCP
Monument Witnesses: _____

Field Book: 5 Page: 59

C (NORTHEAST CORNER)

Date Located: 10/25/16
By: SRM
Monument Description: FO RR SPIKE
Monument Witnesses: SEE Pg 509 "A"

Field Book: 5 Page: 17

D (WEST QUARTER CORNER)

Date Located: 5/1/17
By: SRM
Monument Description: FO RR SPIKE 3" DEEP
Monument Witnesses: 1/2" REBAR w/CAP NW 27.08'
& CUT OFF RR RAIL POST E 19.0'
1/2" REBAR w/CAP SW 27.50'
& RR RAIL FCP W 19.8'

Field Book: 6 Page: 71

E (CENTER OF SECTION)

Date Located: 1/26/17
By: SRM
Monument Description: FO MAG NAIL 3" DEEP
Monument Witnesses: & RR RAIL FCP N 20.18'
1/2" REBAR w/CAP NE 40.15'
1/2" REBAR w/CAP SE 27.44'
& RR RAIL FCP SW 21.75'

Field Book: 5 Page: 58

F (EAST QUARTER CORNER)

Date Located: 2/10/17
By: SRM
Monument Description: FO MAG NAIL FLUSH
Monument Witnesses: NAIL IN TAG IN P POLE NNW 83.01'
NAIL IN TAG IN P POLE ENE 60.86'
MAG NAIL IN ASPHALT SW 43.03'
NAIL IN TAG IN P POLE SW 80.76'

Field Book: 5 Page: 72

G (SOUTHWEST CORNER)

Date Located: _____
By: _____
Monument Description: _____
Monument Witnesses: _____

Field Book: _____ Page: _____

H (SOUTH QUARTER CORNER)

Date Located: _____
By: _____
Monument Description: _____
Monument Witnesses: _____

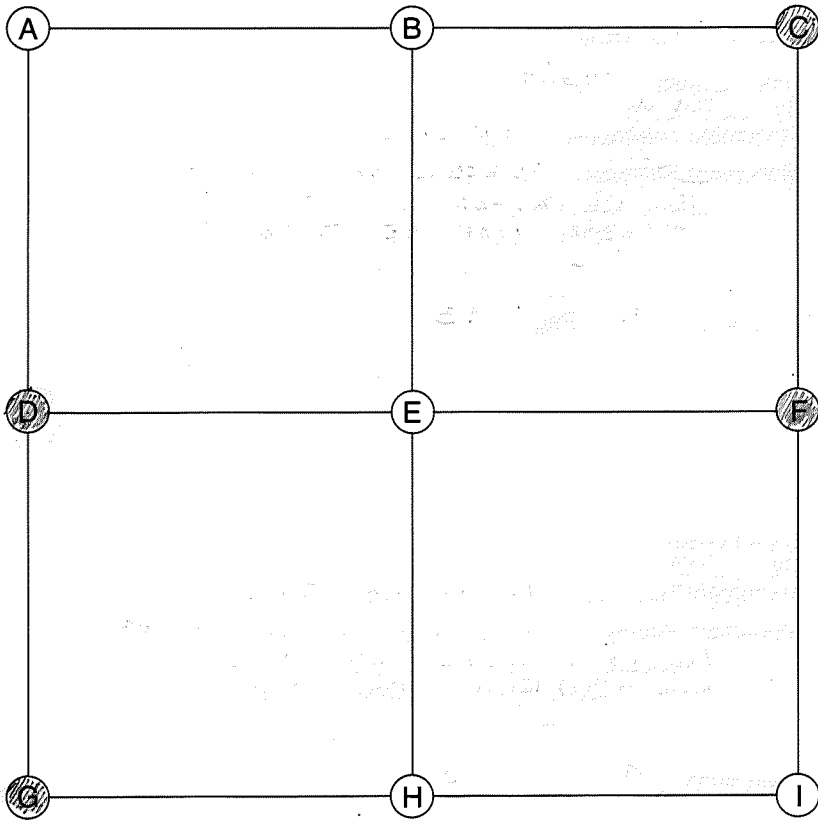
Field Book: _____ Page: _____

I (SOUTHEAST CORNER)

Date Located: 2/10/17
By: SRM
Monument Description: FO PK NAIL 3" DEEP
Monument Witnesses: 1/2" REBAR w/CAP NW 40.54'
NAIL IN TAG IN WOOD FCP E 19.90'
NAIL IN TAG IN P POLE SE 60.20'
& RR RAIL FCP W 19.98'

Field Book: 5 Page: 73

ADDITIONAL NOTES



E (CENTER OF SECTION)

Date Located: _____
 By: _____
 Monument Description: _____
 Monument Witnesses: _____

Field Book: _____ Page: _____

F (EAST QUARTER CORNER)

Date Located: 7/3/19
 By: SEM MWH
 Monument Description: RR SPIKE
 Monument Witnesses: EDGE RR RAIL F&P WNW 44.63'
NAIL IN B. CAP POWER POLE SSE 19.47'
USCGS BM B135 1946 SW 29.68'

Field Book: 15 Page: 44

G (SOUTHWEST CORNER)

Date Located: 9/26/16
 By: REMOVER
 Monument Description: FO PK NAIL
 Monument Witnesses: SEE Pg 558 "I"

Field Book: 5 Page: 4

A (NORTHWEST CORNER)

Date Located: _____
 By: _____
 Monument Description: _____
 Monument Witnesses: _____

Field Book: _____ Page: _____

B (NORTH QUARTER CORNER)

Date Located: _____
 By: _____
 Monument Description: _____
 Monument Witnesses: _____

Field Book: _____ Page: _____

H (SOUTH QUARTER CORNER)

Date Located: _____
 By: _____
 Monument Description: _____
 Monument Witnesses: _____

Field Book: _____ Page: _____

C (NORTHEAST CORNER)

Date Located: 2/10/17
 By: SEM
 Monument Description: FO PK NAIL 3" DEEP
 Monument Witnesses: SEE Pg 510 "I"

Field Book: 5 Page: 73

I (SOUTHEAST CORNER)

Date Located: _____
 By: _____
 Monument Description: _____
 Monument Witnesses: _____

Field Book: _____ Page: _____

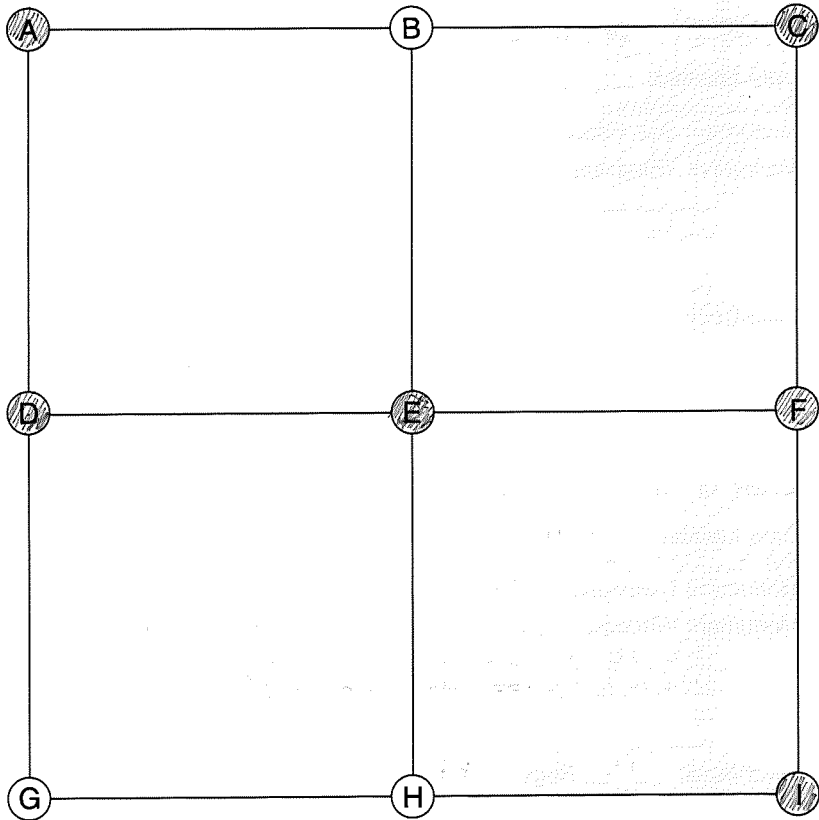
D (WEST QUARTER CORNER)

Date Located: 9/26/16
 By: SEM
 Monument Description: FO MAG NAIL
 Monument Witnesses: SEE Pg 558 "F"

Field Book: 5 Page: 3

ADDITIONAL NOTES

Washington
32-32-7



A (NORTHWEST CORNER)

Date Located: 2/10/17
By: SEM
Monument Description: FD PK NAIL 3" DEEP
Monument Witnesses: SEE Pg 510 "I"

Field Book: 5 Page: 73

B (NORTH QUARTER CORNER)

Date Located: _____
By: _____
Monument Description: _____
Monument Witnesses: _____

Field Book: _____ Page: _____

C (NORTHEAST CORNER)

Date Located: 7/25/19
By: SEM MWH
Monument Description: RR SPIKE
Monument Witnesses: SEE Pg 508 "G"

Field Book: 16 Page: 13

D (WEST QUARTER CORNER)

Date Located: 7/3/19
By: SEM MWH
Monument Description: RR SPIKE
Monument Witnesses: SEE Pg 511 "F"

Field Book: 15 Page: 44

E (CENTER OF SECTION)

Date Located: 7/3/19
By: SEM MWH
Monument Description: RR SPIKE
Monument Witnesses: 1/2" REBAR W/CAP SW 25.20'
FACE RR RAIL FCP S 19.27'
1/2" REBAR W/CAP SE 20.38'

Field Book: 15 Page: 43

F (EAST QUARTER CORNER)

Date Located: 3/7/17
By: SEM
Monument Description: FD MAG NAIL 2" DEEP
Monument Witnesses: 1/2" REBAR W/CAP NW 40.84'
FACE 10" DIA CONC FCP SW 31.35'
NAIL IN TAG REMC P. PILE SW 33.35'

Field Book: 6 Page: 28

G (SOUTHWEST CORNER)

Date Located: _____
By: _____
Monument Description: _____
Monument Witnesses: _____

Field Book: _____ Page: _____

H (SOUTH QUARTER CORNER)

Date Located: _____
By: _____
Monument Description: _____
Monument Witnesses: _____

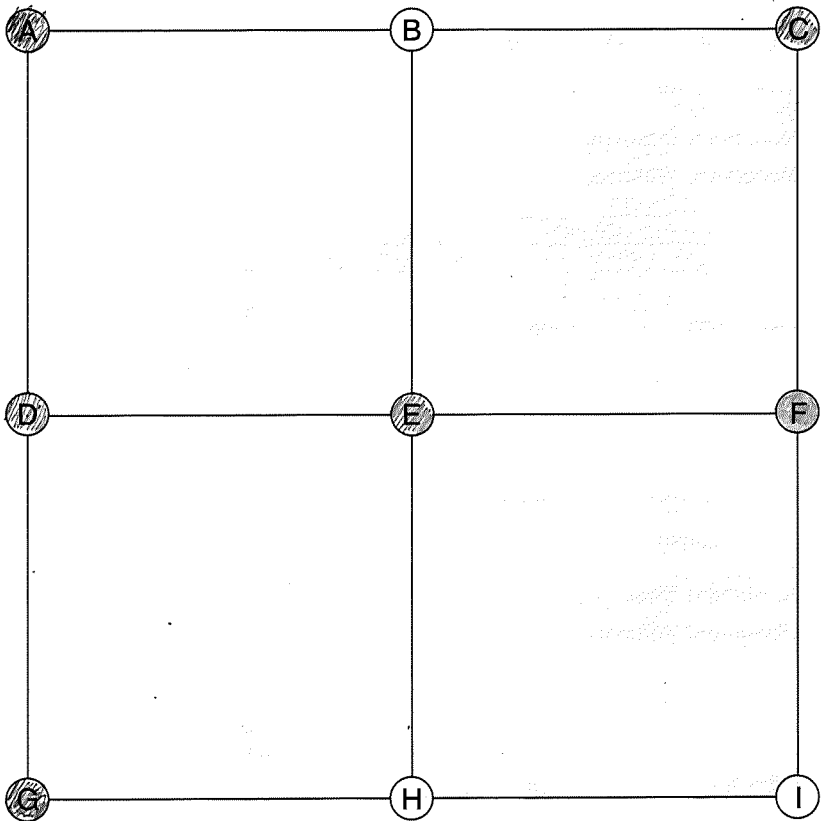
Field Book: _____ Page: _____

I (SOUTHEAST CORNER)

Date Located: 7/25/19
By: SEM MWH
Monument Description: 1/4" IRON PIPE
Monument Witnesses: SEE Pg 513 "G"

Field Book: 16 Page: 14

ADDITIONAL NOTES



E (CENTER OF SECTION)

Date Located: 7/5/19
By: SEM MOVED
Monument Description: 1" IRON PIN
Monument Witnesses: RR SPIKE W 16.50'
2" x 8" T-BEAM POST N 19.70'
1/2" RR RAIL FCP S 19.75'
Field Book: 15 Page: 45

F (EAST QUARTER CORNER)

Date Located: 9/19/18
By: SEM
Monument Description: "X" CUT TOP OF 5" SQ STONE
Monument Witnesses: SE COR "CLARK" HD STONE NW 6.1'
NE COR "DOWNS" HD STONE WSW 12.5'
NE COR "HUFF" HD STONE SW 10.0'
Field Book: 11 Page: 28

A (NORTHWEST CORNER)

Date Located: 7/25/19
By: SEM MNH
Monument Description: RR SPIKE
Monument Witnesses: SEE Pg 508 "G"
Field Book: 16 Page: 13

G (SOUTHWEST CORNER)

Date Located: 7/25/19
By: SEM MNH
Monument Description: FD 1/4" IRON PIPE
Monument Witnesses: NAIL IN B. CAP P. POLE NW 24.20'
FACE OF CONC FCP W 16.00'
NAIL IN B. CAP P. POLE S 37.11"
Field Book: 16 Page: 14

B (NORTH QUARTER CORNER)

Date Located: _____
By: _____
Monument Description: _____
Monument Witnesses: _____
Field Book: _____ Page: _____

H (SOUTH QUARTER CORNER)

Date Located: _____
By: _____
Monument Description: _____
Monument Witnesses: _____
Field Book: _____ Page: _____

C (NORTHEAST CORNER)

Date Located: 7/31/17
By: SEM
Monument Description: FO 5/8" ROD
Monument Witnesses: SEE Pg 507 "G"
Field Book: 7 Page: 41

I (SOUTHEAST CORNER)

Date Located: _____
By: _____
Monument Description: _____
Monument Witnesses: _____
Field Book: _____ Page: _____

D (WEST QUARTER CORNER)

Date Located: 3/7/17
By: SEM
Monument Description: FO MAG NAIL 2" DEEP
Monument Witnesses: SEE Pg 512 "F"
Field Book: 6 Page: 28

ADDITIONAL NOTES



Date Located: 7/31/17
By: DEM
Monument Description: FD 5/8" ROD
Monument Witnesses: SEE Pg 507 "G"

Field Book: 7 Page: 41

Date Located: _____
By: _____
Monument Description: _____
Monument Witnesses: _____

Field Book: _____ Page: _____

Date Located: _____
By: _____
Monument Description: _____
Monument Witnesses: _____

Field Book: _____ Page: _____

Date Located: 9/19/18 JRM UPDATED
By: _____
Monument Description: SQUARE CONCRETE POST W/4" IN CEMENT
BURIED 0.4'
Monument Witnesses: _____
"CLARK" HEADSTONE 6.2' NW
"S.B. FAULKNER" HEADSTONE 19.7' NW
NE COR. "A.E. HUFF" HEADSTONE 10.2' SW
Field Book: 11 Page: 28

Date Located: 10/22/99
By: MEN
Monument Description: BRASS / COPPER MARKER
Monument Witnesses: 3' NORTH OF ROAD 4
- NEAREST EDGE RIP 22.17' NORTH
- PKM NE FACE UTILITY POLE 51.00' W-AW
- 1/2" REBAR (1" N. E-W FACE, 25.5' S. OF ROAD) 35.31' SW
33.00' SE
Field Book: 11 Page: 26 UPDATED 9/18/8 JEM

Date Located: _____
By: _____
Monument Description: _____
Monument Witnesses: _____

Field Book: _____ Page: _____

Date Located: _____
By: _____
Monument Description: _____
Monument Witnesses: _____

Field Book: _____ Page: _____

Date Located: 7/25/19
By: SEM MWH
Monument Description: RR RAIL FCP
Monument Witnesses: _____

Field Book: 16 Page: 15

Date Located: _____
By: _____
Monument Description: _____
Monument Witnesses: _____

Field Book: _____ Page: _____

[The page contains faint horizontal lines and some illegible markings.]



ADDITIONAL NOTES



Date Located: _____
By: _____
Monument Description: _____
Monument Witnesses: _____

Field Book: _____ Page: _____

Date Located: _____
By: _____
Monument Description: _____
Monument Witnesses: _____

Field Book: _____ Page: _____

Date Located: 7/12/18
By: SEM & MH
Monument Description: FOPK NAIL
Monument Witnesses: 1/2" REBAR W/CAP NW 40.70'
1/2" REBAR W/CAP NE 29.31'

Field Book: 10 Page: 29

Date Located: 6/27/18
By: SRM
Monument Description: FD RR SPIKE FLUSH
Monument Witnesses: NAIL IN B. CAP P. POLE SSW 90.62'
SW CORNER BRIDGE BEAM POST NE 64.90'
NAIL IN B. CAP POWER POLE ENE 85.05'
& AT TOP RR RAIL FCD SE 36.5'

Field Book: 10 Page: 12

Date Located: _____
By: _____
Monument Description: _____
Monument Witnesses: _____

Field Book: _____ Page: _____

Date Located: 6/27/18
By: DEM
Monument Description: FO MAG NAIL
Monument Witnesses: 1/2" REBAR w/CAP NW 25.37'
NAIL IN B. CAP POWER POLE
E RR RAIL FCP N 20.1'

Field Book: 10 Page: 13

Date Located: _____
By: _____
Monument Description: _____
Monument Witnesses: _____

Field Book: _____ Page: _____

Date Located: 6/27/18
By: SRM
Monument Description: FD "WALKER" MAG NAIL
Monument Witnesses: 1/2" REBAR w/CAP NW 32.71'
NAIL IN R.C. POWER POLE NE 36.44'

Field Book: 10 Page: 14

Date Located: 7/12/18
By: JEM & MH
Monument Description: SET MAG NAIL w/ CO TAG
Monument Witnesses: 3/4" REBAR w/ CAP S 74.85'

Field Book: 10 Page: 30

[illegible]