

E (CENTER OF SECTION)

Date Located: 1/4/06 10/5/17
By: SEM
Monument Description: 1/4\"

F (EAST QUARTER CORNER)

Date Located: 12/96 10/5/17
By: RTK + MEK SEM
Monument Description: RR SPIKE
Monument Witnesses: FACE OF RID 30.35' NORTH
NAIL IN B. CAP P POLE NNW 20.60'
4\"

G (SOUTHWEST CORNER)

Date Located: _____
By: _____
Monument Description: _____
Monument Witnesses: _____
Field Book: _____ Page: _____

H (SOUTH QUARTER CORNER)

Date Located: 11/2/17
By: SEM
Monument Description: FD RR RAIL FCP
Monument Witnesses: _____
Field Book: 8 Page: 24

I (SOUTHEAST CORNER)

Date Located: 10/5/17
By: SEM
Monument Description: 2\"

ADDITIONAL NOTES

A (NORTHWEST CORNER)

Date Located: _____
By: _____
Monument Description: _____
Monument Witnesses: _____
Field Book: _____ Page: _____

B (NORTH QUARTER CORNER)

Date Located: _____
By: _____
Monument Description: _____
Monument Witnesses: _____
Field Book: _____ Page: _____

C (NORTHEAST CORNER)

Date Located: _____
By: _____
Monument Description: _____
Monument Witnesses: _____
Field Book: _____ Page: _____

D (WEST QUARTER CORNER)

Date Located: 1/4/06 10/5/17
By: SEM
Monument Description: RAILROAD SPIKE
Monument Witnesses: 1/2\"

Field Book: 7 Page: 77



Date Located: _____
By: _____
Monument Description: _____
Monument Witnesses: _____

Date Located: _____
By: _____
Monument Description: _____
Monument Witnesses: _____

Date Located: _____
By: _____
Monument Description: _____
Monument Witnesses: SEE PAGE 402 "C"
NE COR. 30-33-7

Date Located: _____
By: _____
Monument Description: _____
Monument Witnesses: _____

Date Located: _____
By: _____
Monument Description: _____
Monument Witnesses: _____

ADDITIONAL NOTES

Date Located: _____
By: _____
Monument Description: _____
Monument Witnesses: _____

Date Located: _____
By: _____
Monument Description: _____
Monument Witnesses: _____

Date Located: 7-26-03
By: R KEMPER, M KISSINGER
Monument Description: RR SPIKE
Monument Witnesses: _____

<u>1/2"</u>	<u>IRON R-BAIT</u>	<u>N1X1</u>	<u>34.25</u> ✓
<u>"</u>	<u>"</u>	<u>"</u>	<u>NE</u> <u>36.06</u>
<u>"</u>	<u>"</u>	<u>"</u>	<u>SIN</u> <u>33.00</u> ✓
<u>"</u>	<u>"</u>	<u>"</u>	<u>SE</u> <u>35.53</u> ✓

Field Book: 3 Page: 6 UPDATED 8/2/18 SEM

Date Located: _____
By: _____
Monument Description: _____
Monument Witnesses: SEE PAGE 391 "F"
E/4 POST 19-33-7

Field Book: _____ Page: _____



Date Located: 7/5/18
By: SEM
Monument Description: RR SPIKE
Monument Witnesses: NAILIN B. CAP NIPSCO POLE NW 40.71'
E.M. OF SEWER MANHOLE NE 16.35

Field Book: 10 Page: 17

Field Book: 10 Page: 17

Date Located: 6/20/16
By: SJM
Monument Description: FO HARRISON MONUMENT FLUSH
Monument Witnesses: SEE Pg 394 "D"

Field Book: 4 Page: 7

Date Located: _____
By: _____
Monument Description: _____
Monument Witnesses: SEE PAGE 392 "C"
NE COR. 20-33-7

Field Book: _____ Page: _____

Date Located: _____
By: _____
Monument Description: _____
Monument Witnesses: _____

Field Book: _____ Page: _____

Date Located: _____
By: _____
Monument Description: _____
Monument Witnesses: _____

Field Book: _____ Page: _____

Date Located: _____
By: _____
Monument Description: _____
Monument Witnesses: _____

Field Book: _____ Page: _____

Date Located: _____
By: _____
Monument Description: _____
Monument Witnesses: _____

Field Book: _____ Page: _____

Date Located: 6/1/16
By: DR MOYER
Monument Description: FO MAG NAIL IN WASHER FLUSH
Monument Witnesses: SEE Pg 394 "G"

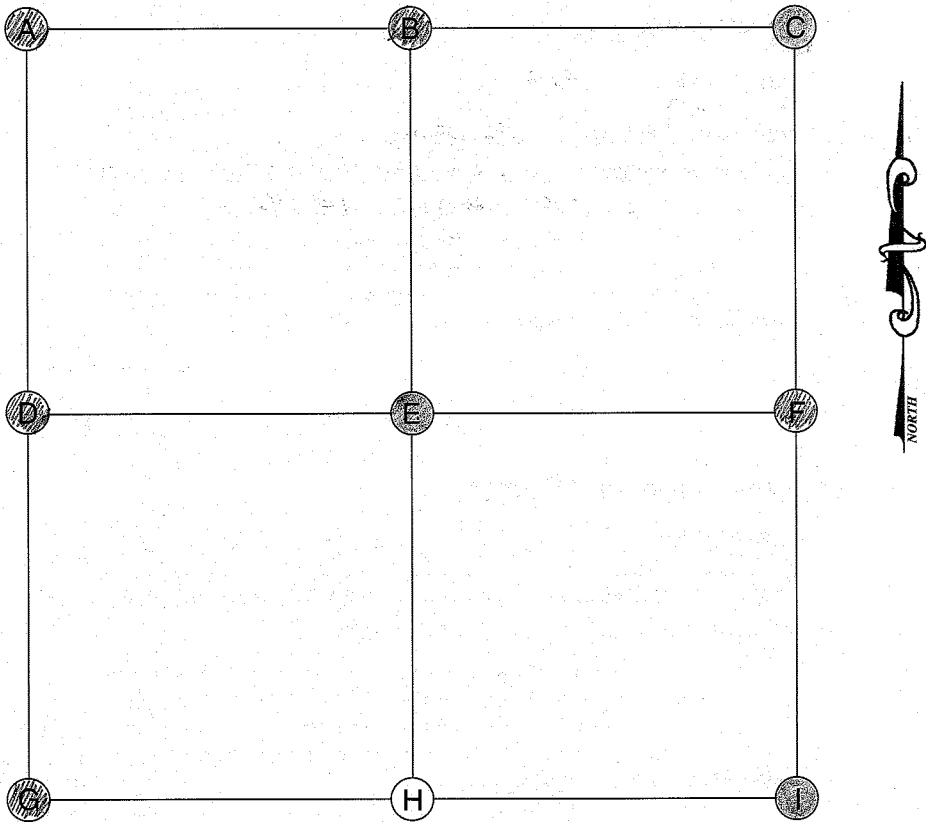
Field Book: 3 Page: 73

Date Located: _____
By: _____
Monument Description: _____
Monument Witnesses: _____

Field Book: _____ Page: _____

ADDITIONAL NOTES

[illegible]



A (NORTHWEST CORNER)

Date Located: 6/5/19
By: SEM MNH
Monument Description: RR SPIKE
Monument Witnesses: SEE Pg 386 "I"

Field Book: 14 Page: 59

B (NORTH QUARTER CORNER)

Date Located: 6/5/19
By: SEM MNH
Monument Description: MAG NAIL
Monument Witnesses: NAIL IN B. CAP NIPSCO P. WNW 93.56'
"HUFFMAN" MAG NAIL E 46.90'
"KIMPEL" CAPPED IRON S 20.00'

Field Book: 14 Page: 58

C (NORTHEAST CORNER)

Date Located: 6/26/06 5/29/19
By: MEK + JN SEM MNH
Monument Description: 3/4" I.BAR (HARRISON TO BE SET 8/2006)
Monument Witnesses: NEAREST EDGE OF RAILROAD IRON POST 64.26' NE
"+" CHISEL IN TOP OF TRAFFIC LIGHT POLE BOLT (W.BOLT) 56.21' SE
" " " " " " (N.BOLT) 63.53' SW
" " " " " " (E.BOLT) 61.76' NW

Field Book: 14 Page: 46

D (WEST QUARTER CORNER)

Date Located: 6/20/16
By: SEM
Monument Description: FO HARRISON MONUMENT
Monument Witnesses: NAIL IN B. CAP IN NIPSCO P 630/631 30.06' SW
NAIL IN B. CAP IN TEL POLE 21.02' SE

Field Book: 4 Page: 7

E (CENTER OF SECTION)

Date Located: 7/23/2002
By: MEK + ED
Monument Description: 4" SQUARE CONC. POST W/ REBAR
(TOP 1' ABOVE GRADE)
Monument Witnesses: 1/2" CAPPED IRON REBAR 20.0' NE
" " " " 20.0' NW
" " " " 20.0' SE
" " " " 20.0' SW
Field Book: _____ Page: _____
- INTERSECTION OF OLD WIRE
FENCE 9.8' WEST + 1.5' SOUTH

F (EAST QUARTER CORNER)

Date Located: 5/30/19
By: SEM MNH
Monument Description: MAG SPIKE
Monument Witnesses: SEE Pg 395 "D"

Field Book: 14 Page: 52

G (SOUTHWEST CORNER)

Date Located: 6/1/16
By: SEM MOVER
Monument Description: FO MAG NAIL IN WASHER FLUSH
Monument Witnesses: NAIL IN B. CAP IN P. POLE NNE 48.64'
NAIL IN B. CAP IN P. POLE ENE 60.76'
SET 1/2" REBAR WITH CAP SE 47.18'

Field Book: 3 Page: 73

H (SOUTH QUARTER CORNER)

Date Located: _____
By: _____
Monument Description: _____
Monument Witnesses: _____

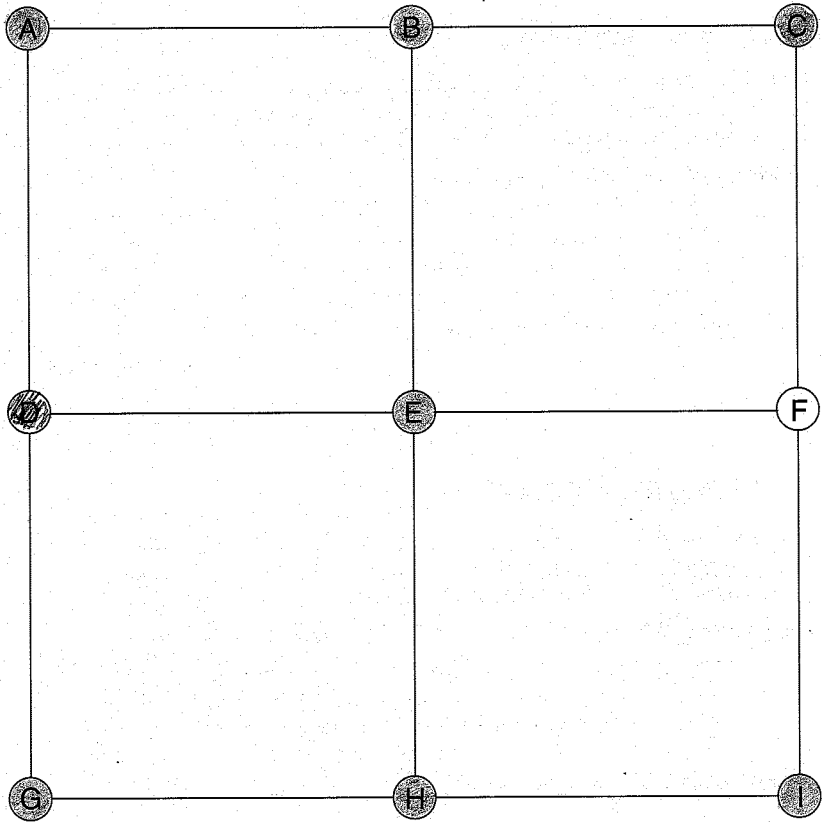
Field Book: _____ Page: _____

I (SOUTHEAST CORNER)

Date Located: UPDATED 6/1/17
By: SEM
Monument Description: SEE PAGE 395 "G"
Monument Witnesses: SW COR. 23-33-7

Field Book: 7 Page: 17

ADDITIONAL NOTES



A (NORTHWEST CORNER)

Date Located: _____
By: _____
Monument Description: _____
Monument Witnesses: SEE PAGE 394 "C"
NE COR. 22-33-7

Field Book: 14 Page: 46

B (NORTH QUARTER CORNER)

Date Located: 5/29/19
By: SRM MWH
Monument Description: SEE PAGE 386 "H"
Monument Witnesses: 5/4 Post 14-33-7

Field Book: 2 Page: 68 UPDATED

C (NORTHEAST CORNER)

Date Located: 3/19/15
By: M. KISSINGER
Monument Description: SEE PAGE 386 "I"
Monument Witnesses: SE COR. 14-33-7

Field Book: 2 Page: 69 UPDATED 3/19/15 FO STONE

D (WEST QUARTER CORNER)

Date Located: 5/30/19
By: SRM MWH
Monument Description: MAG SPIKE
Monument Witnesses: 1/2" REBAR W/CAP NW 49.05'
KIMPEL CAPPED IRON E 46.05'
WARD CAPPED IRON W 33.6'

Field Book: 14 Page: 52

E (CENTER OF SECTION)

Date Located: 6/01
By: MEX + E.D.
Monument Description: RAILROAD SPIKE
Monument Witnesses: - 5/8" 1. REBAR ("WALKER CAP") W. 20.10'
- 1/2" 1. REBAR SE 40.00'
- 1/2" 1. REBAR NE 52.26'
- 1/2" 1. REBAR S-SW 62.85'

Field Book: _____ Page: _____

F (EAST QUARTER CORNER)

Date Located: _____
By: _____
Monument Description: _____
Monument Witnesses: _____

Field Book: _____ Page: _____

G (SOUTHWEST CORNER)

Date Located: 6/01 UPDATED 6/1/17
By: MEX + E.D.
Monument Description: BRONZE MARKER
Monument Witnesses: - 1/2" CAPPED 1. REBAR N-NW 36.63'
- " " " W-NW 46.09'
- " " " NE 40.13'
- " " " SW 37.52'

Field Book: 7 Page: 17

H (SOUTH QUARTER CORNER)

Date Located: 6/01
By: MEX + E.D.
Monument Description: RAILROAD SPIKE OVER 1. PIPE
Monument Witnesses: - 1/2" CAPPED 1. REBAR N-NW 52.42'
- " " " W-SW 32.20'
- " " " NE 60.13'
- " " " E-SE 52.25'

Field Book: _____ Page: _____

I (SOUTHEAST CORNER)

Date Located: 6/01
By: MEX + E.D.
Monument Description: BRONZE MARKER (REPLACED RR SPIK)
Monument Witnesses: - RIP N 18.26'
- 1/2" CAPPED 1. REBAR NE 20.98'
- " " " NW 25.98'
- " " " SE 21.87'

Field Book: _____ Page: _____

ADDITIONAL NOTES



Date Located: 3/19/15
By: M. KISSINGER
Monument Description: SEE PAGE 386 "I"
Monument Witnesses: SEE COR. 1A-33-7

Field Book: 2 Page: 69 UPDATED 3/19/15 FO STONE

B (NORTH QUARTER CORNER)

Date Located: _____
By: _____
Monument Description: _____
Monument Witnesses: _____

Field Book: _____ Page: _____

C (NORTHEAST CORNER)

Date Located: 8/18/92
By: JR MOVER - CHAINES
Monument Description: BRONZE MARKER
Monument Witnesses: SET 1/2" X 3/4" REBAR W/ CARP BASE OF 18" DIA W/ 1/2" 2247
FOUR NAIL IN WEST FACE OF A POWER POLE SSE 59122

Field Book: 2 Page: 52

D (WEST QUARTER CORNER)

Date Located: _____
By: _____
Monument Description: _____
Monument Witnesses: _____

Field Book: _____ Page: _____

E (CENTER OF SECTION)

Date Located: 6/5/19
By: SEN MWH
Monument Description: RR SPIKE
Monument Witnesses: 1/2" REBAR w/ CAP SW 21.86'
1/2" 5"x10" STEEL I-BEAM FCP S 21.95'
1/2" REBAR w/ CAP SE 22.52'

Field Book: 14 Page: 61

F (EAST QUARTER CORNER)

Date Located: 8/18/93
By: JR MOYER - ECHARNES
Monument Description: PIN NAIL OVER HARRISON MKR
Monument Witness: CENTER OF RR RAILROAD S 20.42
SET NAIL IN BOTTLE CAP IN E FACE OF ANCHOR A NNW 60.09
"
SE 24.94

Field Book: 2 Page: 52

G (SOUTHWEST CORNER)

Date Located: _____
By: _____
Monument Description: SEE PAGE 395 "I"
Monument Witnesses: SE COR. 23-33-7

Field Book: _____ Page: _____

H (SOUTH QUARTER CORNER)

Date Located: _____
By: _____
Monument Description: _____
Monument Witnesses: _____

Field Book: _____ Page: _____

1 (SOUTHEAST CORNER)

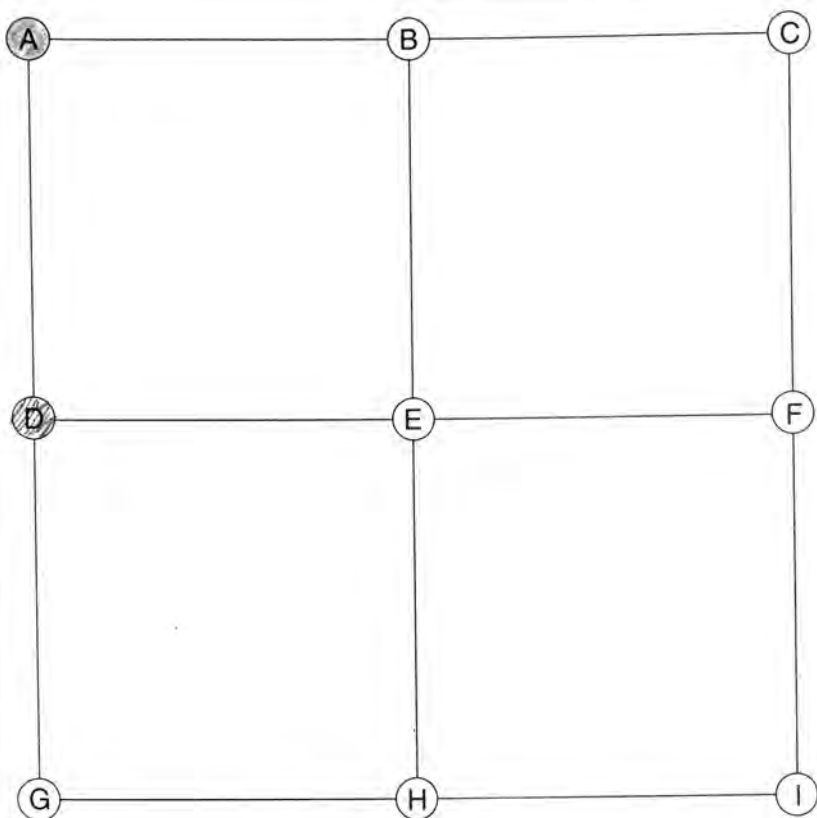
Date Located: _____
By: _____
Monument Description: _____
Monument Witnesses: _____

Field Book: _____ Page: _____

ADDITIONAL NOTES

[Blank lined paper]

Tipppecanoe
25-33-7



E (CENTER OF SECTION)

Date Located: _____
By: _____
Monument Description: _____
Monument Witnesses: _____

Field Book: _____ Page: _____

F (EAST QUARTER CORNER)

Date Located: _____
By: _____
Monument Description: _____
Monument Witnesses: _____

Field Book: _____ Page: _____

A (NORTHWEST CORNER)

Date Located: _____
By: _____
Monument Description: SEE PAGE 42
Monument Witnesses: SE COR. 25-33-7

Field Book: _____ Page: _____

G (SOUTHWEST CORNER)

Date Located: _____
By: _____
Monument Description: _____
Monument Witnesses: _____

Field Book: _____ Page: _____

B (NORTH QUARTER CORNER)

Date Located: _____
By: _____
Monument Description: _____
Monument Witnesses: _____

Field Book: _____ Page: _____

H (SOUTH QUARTER CORNER)

Date Located: _____
By: _____
Monument Description: _____
Monument Witnesses: _____

Field Book: _____ Page: _____

C (NORTHEAST CORNER)

Date Located: _____
By: _____
Monument Description: _____
Monument Witnesses: _____

Field Book: _____ Page: _____

I (SOUTHEAST CORNER)

Date Located: _____
By: _____
Monument Description: _____
Monument Witnesses: _____

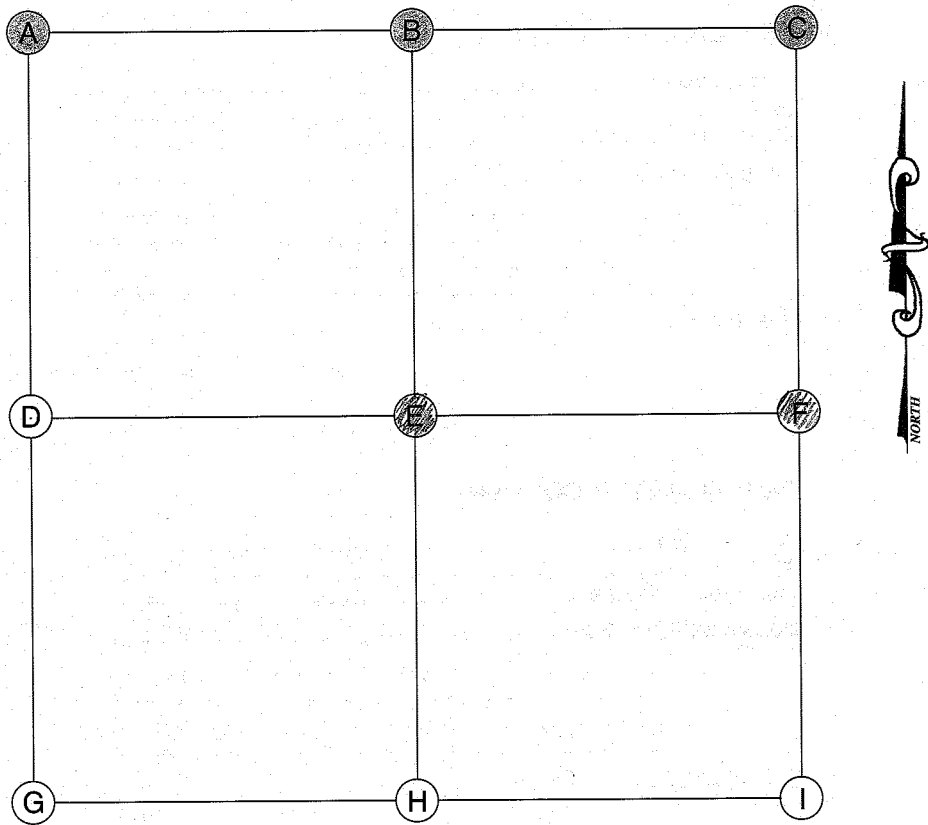
Field Book: _____ Page: _____

D (WEST QUARTER CORNER)

Date Located: 8/5/16
By: DM
Monument Description: FO STONE W X " CUT 0.7' DEEP
Monument Witnesses: NAIL IN B. CAP IN P.P. NE 33.05'
1/2" REBAR W/ CAP SE 32.33'
1/2" REBAR W/ CAP AT BASE OF CONG S 13.86'

Field Book: A Page: 48

ADDITIONAL NOTES



A (NORTHWEST CORNER)

Date Located: _____
By: _____
Monument Description: SEE PAGE 395 "G"
Monument Witnesses: SW COR. 23-33-7

Field Book: _____ Page: _____

B (NORTH QUARTER CORNER)

Date Located: _____
By: _____
Monument Description: SEE PAGE 395 "H"
Monument Witnesses: 1/4 POST 23-33-7

Field Book: _____ Page: _____

C (NORTHEAST CORNER)

Date Located: _____
By: _____
Monument Description: SEE PAGE 395 "I"
Monument Witnesses: SE COR. 23-33-7

Field Book: _____ Page: _____

D (WEST QUARTER CORNER)

Date Located: _____
By: _____
Monument Description: _____
Monument Witnesses: _____

Field Book: _____ Page: _____

E (CENTER OF SECTION)

Date Located: 6/5/19
By: SRM MWH
Monument Description: MAG NAIL W/CO TAG
Monument Witnesses: NAIL IN B. CAP POWER POLE NW 27.08'
1/2" REBAR W/CAP NE 21.50'
1/2" REBAR W/CAP SE 21.06'

Field Book: 14 Page: 60

F (EAST QUARTER CORNER)

Date Located: 8/5/16
By: SRM
Monument Description: FO RR SPIKE REPLACED WITH 1/2" REBAR
Monument Witnesses: NAIL IN B. CAP IN PP. NE 31.60'
1/2" REBAR W/CAP SE 33.35'
1/2" REBAR W/CAP AT NW COR CONC BASE S 16.95'

Field Book: 4 Page: 48

G (SOUTHWEST CORNER)

Date Located: _____
By: _____
Monument Description: _____
Monument Witnesses: _____

Field Book: _____ Page: _____

H (SOUTH QUARTER CORNER)

Date Located: _____
By: _____
Monument Description: _____
Monument Witnesses: _____

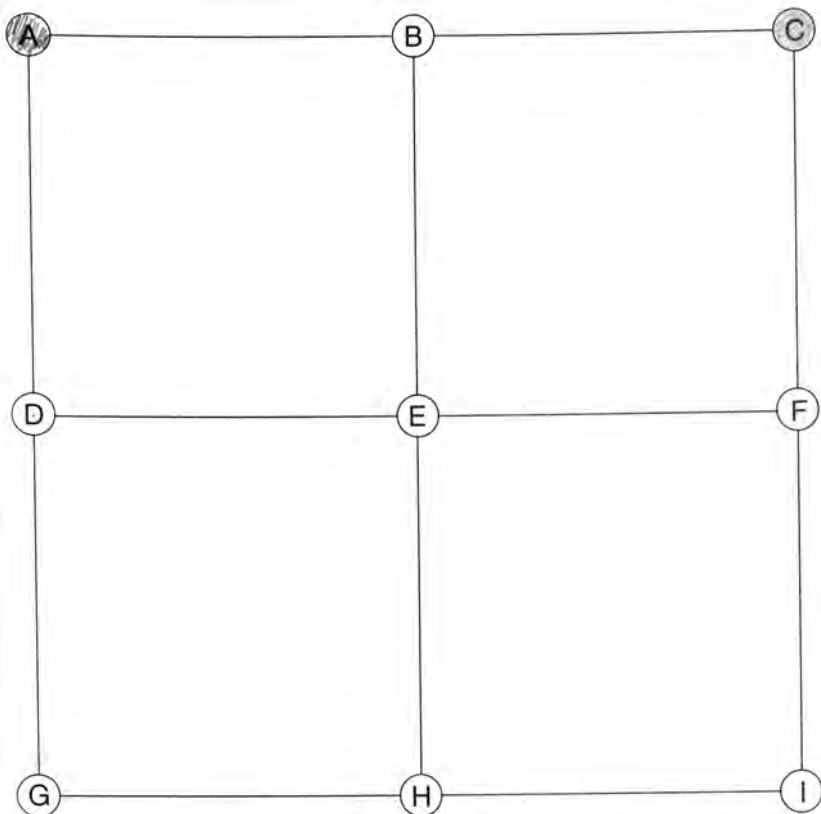
Field Book: _____ Page: _____

I (SOUTHEAST CORNER)

Date Located: _____
By: _____
Monument Description: _____
Monument Witnesses: _____

Field Book: _____ Page: _____

ADDITIONAL NOTES



A (NORTHWEST CORNER)

Date Located: 6/1/10
 By: SRM
 Monument Description: FOUR 1/2" NAIL IN WOODEN FLUSH
 Monument Witnesses: SEE PG 394 "G"

Field Book: 3 Page: 73

B (NORTH QUARTER CORNER)

Date Located: _____
 By: _____
 Monument Description: _____
 Monument Witnesses: _____

Field Book: _____ Page: _____

C (NORTHEAST CORNER)

Date Located: _____
 By: _____
 Monument Description: SEE PAGE 395 "G"
 Monument Witnesses: SW COR. 23-33-7

Field Book: _____ Page: _____

D (WEST QUARTER CORNER)

Date Located: _____
 By: _____
 Monument Description: _____
 Monument Witnesses: _____

Field Book: _____ Page: _____

E (CENTER OF SECTION)

Date Located: _____
 By: _____
 Monument Description: _____
 Monument Witnesses: _____

Field Book: _____ Page: _____

F (EAST QUARTER CORNER)

Date Located: _____
 By: _____
 Monument Description: _____
 Monument Witnesses: _____

Field Book: _____ Page: _____

G (SOUTHWEST CORNER)

Date Located: _____
 By: _____
 Monument Description: _____
 Monument Witnesses: _____

Field Book: _____ Page: _____

H (SOUTH QUARTER CORNER)

Date Located: _____
 By: _____
 Monument Description: _____
 Monument Witnesses: _____

Field Book: _____ Page: _____

I (SOUTHEAST CORNER)


Date Located: _____
 By: _____
 Monument Description: _____
 Monument Witnesses: _____

Field Book: _____ Page: _____

ADDITIONAL NOTES

Tippecanoe

28-33-7



E (CENTER OF SECTION) UPDATED 6/20/16 SRM

Date Located: 10/2/96 (RESET TORE OUT BY HIGHWAY DEPT.)
 By: M. KISSINGER - RICHARD KEMPER (C.D. SURVEYOR)
 Monument Description: BRONZE MARKER (HARRISON MONUMENT)
 Monument Witnesses: PK IN E. FACE POWER POLE 16.70' NORTH.
PK IN NW FACE OF POWER POLE 27.82' SOUTHWEST
PK IN E FACE OF POWER POLE 58.4' SOUTH-SOUTHWEST
NEAREST EDGE OF RAILROAD IRON POST 29.1' SOUTHWEST
CENTER GAS VALVE COVER 14.75' EAST-NORTHEAST.

Field Book: 8 Page: 34 11/20/17

ADDITIONAL WITNESSES:
 NEAREST EDGE 3RD I-BEAM GUARD-RAIL POST
 FROM THE WEST 25.43' NORTHEAST

F (EAST QUARTER CORNER)

Date Located: _____
 By: _____
 Monument Description: _____
 Monument Witnesses: _____

Field Book: _____ Page: _____

G (SOUTHWEST CORNER)

Date Located: 7/19/18
 By: SRM
 Monument Description: RR SPIKE
 Monument Witnesses: SEE Pg 404 "C"

Field Book: 10 Page: 36

A (NORTHWEST CORNER)

Date Located: _____
 By: _____
 Monument Description: _____
 Monument Witnesses: _____

Field Book: _____ Page: _____

B (NORTH QUARTER CORNER)

Date Located: _____
 By: _____
 Monument Description: _____
 Monument Witnesses: _____

Field Book: _____ Page: _____

H (SOUTH QUARTER CORNER)

Date Located: 11/30/17
 By: SRM
 Monument Description: REPLACED PK NAIL WITH RR SPIKE
 Monument Witnesses: 1/2" REBAR W/CAP NW 35.57'
1/2" REBAR W/CAP NE 30.50'
NAIL IN TAG NIPSCO P. POLE 111/104 ESE 18.93'
1 RR RAIL FCP E 19.94'

Field Book: 5 Page: 61

C (NORTHEAST CORNER)

Date Located: 6/1/16
 By: SR MOYER
 Monument Description: FD MAG NAIL IN WASHER FLUSH
 Monument Witnesses: SEE Pg 394 "G"

Field Book: 3 Page: 73

I (SOUTHEAST CORNER)

Date Located: 3/20/18
 By: SRM
 Monument Description: FD BROKEN RR IRON POST
 Monument Witnesses: WALKER CAPPED IRON S 50.08'
NAIL IN B. CAP IN POWER POLE S 23.36'
NAIL IN CO TAG IN STUMP NE 21.19'
EXPANSION JOINT "T" IN DRIVE SE 36.57'

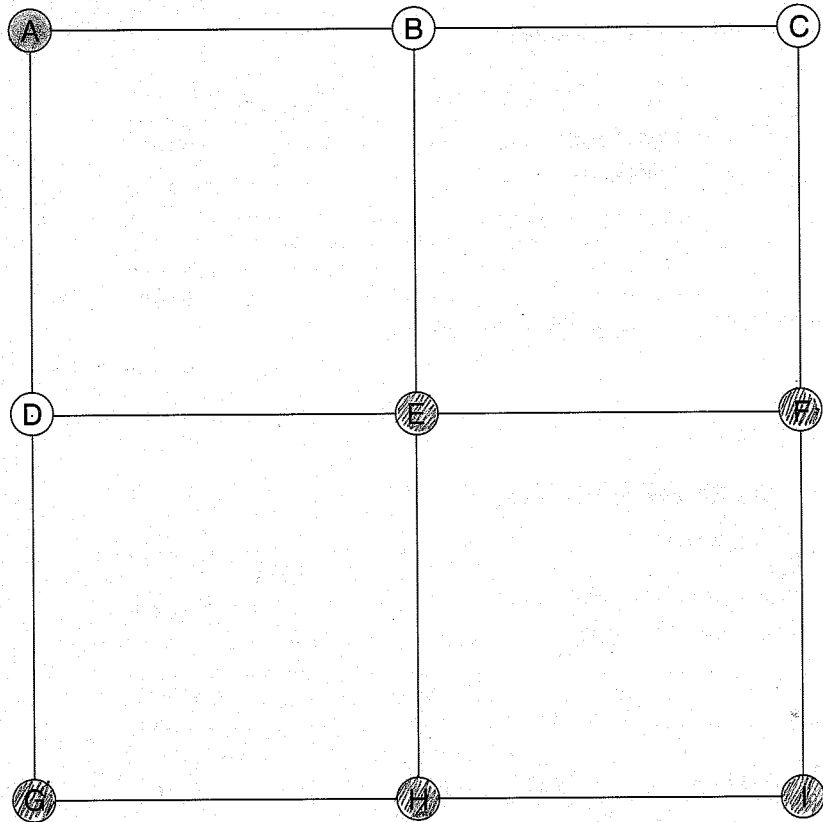
Field Book: 9 Page: 12

D (WEST QUARTER CORNER)

Date Located: 1/30/17
 By: SRM
 Monument Description: FD MAG NAIL
 Monument Witnesses: 1/2" REBAR W/CAP NW 34.84'
NAIL IN TAG NIPSCO P. POLE NNE 23.54'
FD MAG NAIL E 14.61'

Field Book: 5 Page: 60

ADDITIONAL NOTES



A (NORTHWEST CORNER)

Date Located: _____
By: _____
Monument Description: _____
Monument Witnesses: SEE PAGE 402 "C"
NE COR 30-33-7

Field Book: _____ Page: _____

B (NORTH QUARTER CORNER)

Date Located: _____
By: _____
Monument Description: _____
Monument Witnesses: _____

Field Book: _____ Page: _____

C (NORTHEAST CORNER)

Date Located: _____
By: _____
Monument Description: _____
Monument Witnesses: _____

Field Book: _____ Page: _____

D (WEST QUARTER CORNER)

Date Located: _____
By: _____
Monument Description: _____
Monument Witnesses: _____

Field Book: _____ Page: _____

E (CENTER OF SECTION)

Date Located: 6/5/19
By: SEM MWH
Monument Description: RR RAIL FCP
Monument Witnesses: _____

Field Book: 14 Page: 55

F (EAST QUARTER CORNER)

Date Located: 1/30/17
By: SEM
Monument Description: FO MAG NAIL
Monument Witnesses: SEE Pg 400 "D"

Field Book: 5 Page: 60

G (SOUTHWEST CORNER)

Date Located: 5/29/19
By: SEM MWH
Monument Description: MAG NAIL w/ CO TAG
Monument Witnesses: SEE Pg 402 "I"

Field Book: 14 Page: 44

H (SOUTH QUARTER CORNER)

Date Located: 5/29/19
By: SEM MWH
Monument Description: RR SPIKE
Monument Witnesses: NAIL IN B. CAP P POWER ENE 46.68'
1/2" REBAR w/CAP SE 20.55'
1/2" REBAR w/CAP SW 26.40'

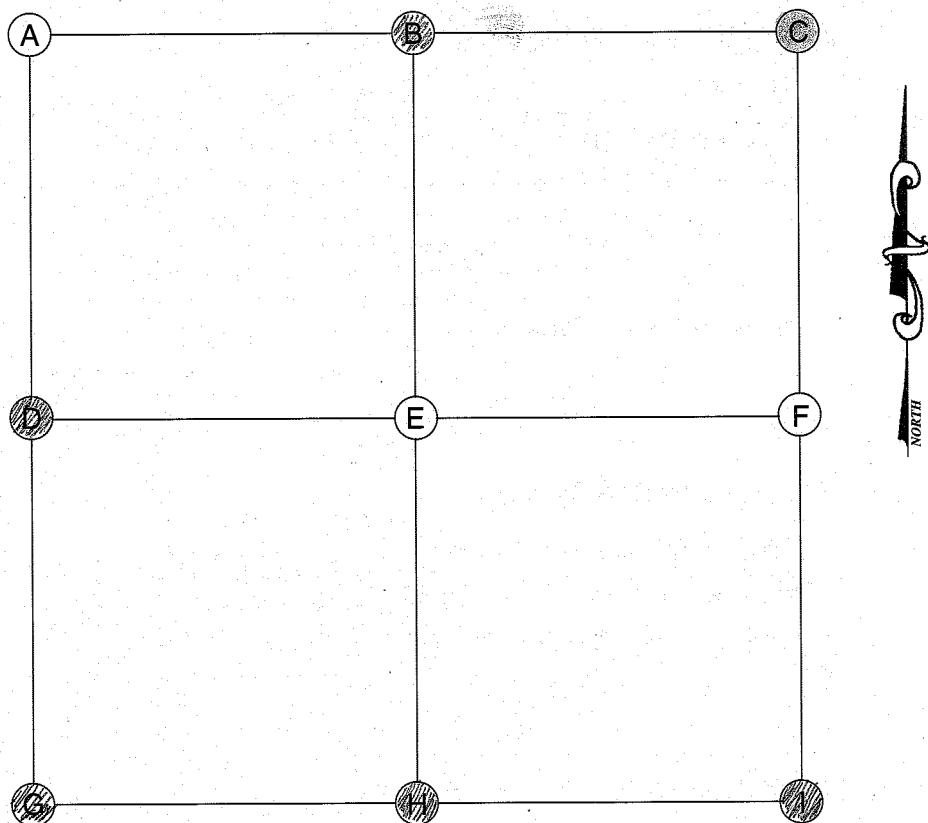
Field Book: 14 Page: 45

I (SOUTHEAST CORNER)

Date Located: 7/19/18
By: SEM
Monument Description: RR SPIKE
Monument Witnesses: SEE Pg 404 "C"

Field Book: 10 Page: 36

ADDITIONAL NOTES



Date Located: _____
By: _____
Monument Description: _____
Monument Witnesses: _____

Field Book: _____ Page: _____

Date Located: 11/2/17
By: DEM
Monument Description: FO RR RAIL FCP
Monument Witnesses: _____

Field Book: 8 Page: 24

Date Located: 10/21/96
By: RJK + MEK
Monument Description: STEEL FENCE POST (ANGLE IRON)
Monument Witnesses: _____

Field Book: _____ Page: _____

Date Located: 4/23/18
By: SWM
Monument Description: FD RR SPIKE 3' DEEP
Monument Witnesses: E RR RAIL FCP W 19.9'
1/2" REBAR W/CAP SW 28.40'

Field Book: 9 Page: 43

Date Located: _____
By: _____
Monument Description: _____
Monument Witnesses: _____

Field Book: _____ Page: _____

Date Located: _____
By: _____
Monument Description: _____
Monument Witnesses: _____

Field Book: _____ Page: _____

Date Located: 10/25/16
By: SRM
Monument Description: FORR SPIKE 5" DEEP
Monument Witnesses: NAIL IN WASHER P. POLE NW 24.70'
NAIL IN WASHER IN P. POLE NE 41.95'
NAIL IN WASHER IN P. POLE SE 72.73'
USC & GS BLM 58 SWM 1949 SE 54.0'

Field Book: 5 Page: 18

Date Located: 5/29/19
By: DEM MWH
Monument Description: RR SPIKE
Monument Witnesses: 1/2" REBAR w/CAP NW 25.05
1/2" REBAR w/CAP NE 30.26
NAIL IN B. CAP POWER POLE SSE 16.28

Field Book: 14 Page: 43

Date Located: 5/29/19
By: SEM MWH
Monument Description: MAG NAIL W/CO TAG
Monument Witnesses: NAIL IN B. CAP P POLE NE 18.60'
NAIL IN B. CAP POWER POLE SE 33.95'

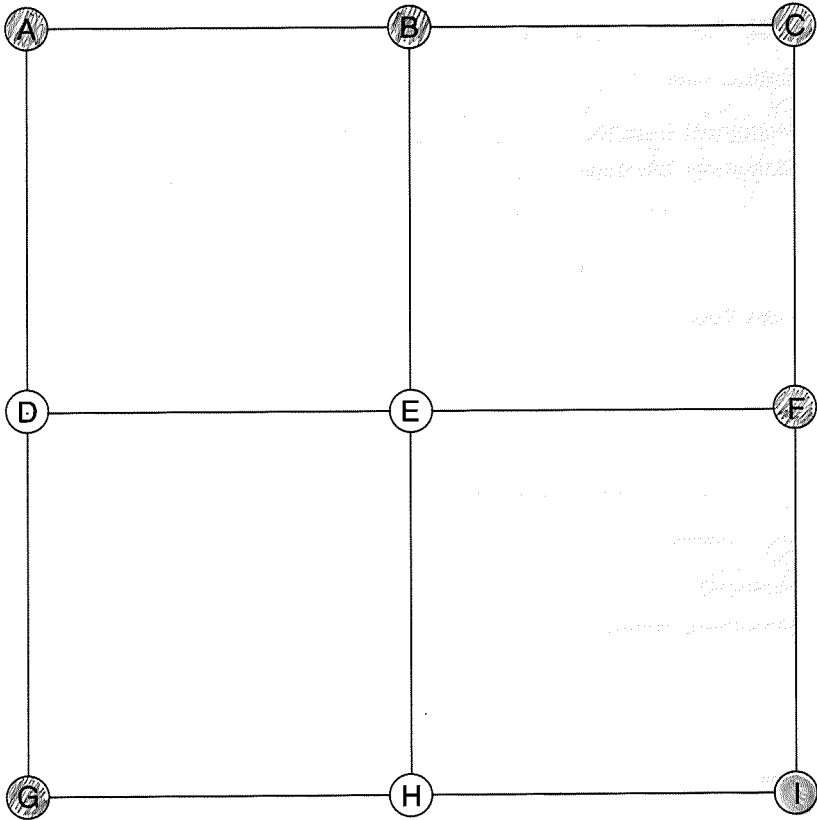
Field Book: 14 Page: 44

ADDITIONAL NOTES

[illegible]



ADDITIONAL NOTES

Tippecanoe
32-33-7

A (NORTHWEST CORNER)

Date Located: 5/29/19
By: SEM MWH
Monument Description: MAG NAIL W/CO TAG
Monument Witnesses: SEE Pg 402 "I"

Field Book: 14 Page: 44

B (NORTH QUARTER CORNER)

Date Located: 5/29/19
By: SEM MWH
Monument Description: RR SPIKE
Monument Witnesses: SEE Pg 401 "H"

Field Book: 14 Page: 45

C (NORTHEAST CORNER)

Date Located: 7/19/18
By: SEM
Monument Description: SET RR SPIKE
Monument Witnesses: 1/2" REBAR W/CAP NW 38.80'
1/2" REBAR W/CAP NE 37.80'

Field Book: 10 Page: 36

D (WEST QUARTER CORNER)

Date Located: _____
By: _____
Monument Description: _____
Monument Witnesses: _____

Field Book: _____ Page: _____

E (CENTER OF SECTION)

Date Located: _____
By: _____
Monument Description: _____
Monument Witnesses: _____

Field Book: _____ Page: _____

F (EAST QUARTER CORNER)

Date Located: 7/19/18
By: SEM
Monument Description: FD RR SPIKE
Monument Witnesses: RR RAIL FCP W 16.00'
RR RAIL FCP E 16.65'
1/2" REBAR W/CAP SE 21.80'

Field Book: 10 Page: 35

G (SOUTHWEST CORNER)

Date Located: 7/18/19
By: SEM MWH
Monument Description: MAG NAIL W/CO TAG
Monument Witnesses: RR RAIL FCP N 20.03'
1/2" REBAR W/CAP NE 45.29'
NAIL IN B. CAP REMC POLE SE 18.84'

Field Book: 15 Page: 72

H (SOUTH QUARTER CORNER)

Date Located: _____
By: _____
Monument Description: _____
Monument Witnesses: _____

Field Book: _____ Page: _____

I (SOUTHEAST CORNER)

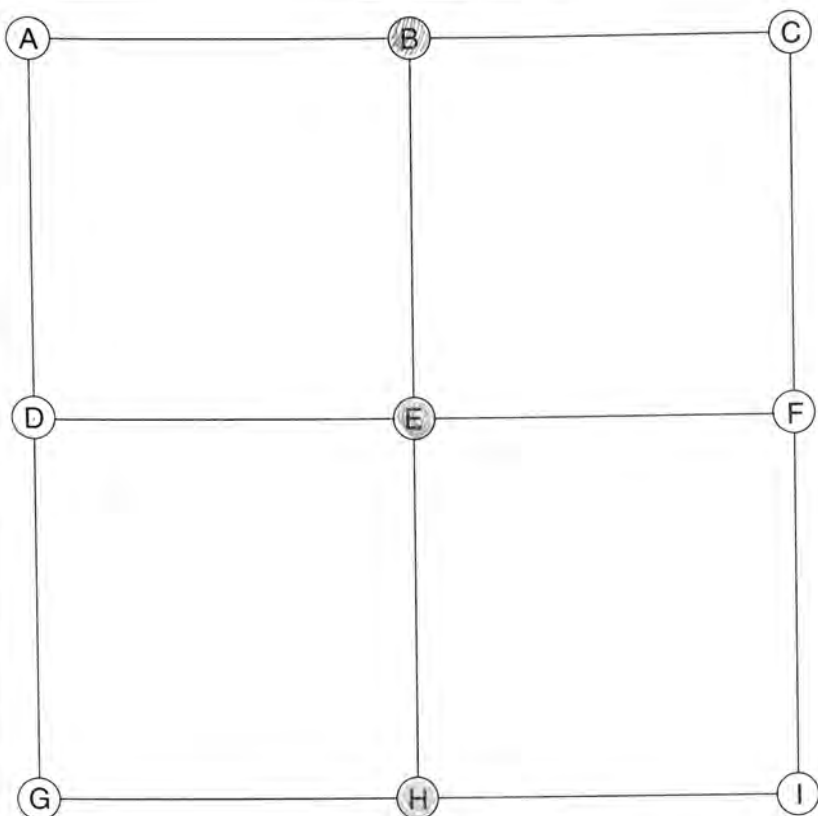
Date Located: 8/28/99
By: JR MOVER - EC HAINES
Monument Description: RR SPIKE
Monument Witnesses: NE CORNER OF RR RAIL FCP WSW 72.40'
SET 1/2"x30" REBAR W/CAP BY FENCE ENE 49.97'
" " " " " " SE 21.63'
1/2" REBAR W/CAP SW 30.06'
ORIGINAL TOC - 1 CHAIN 18 LINKS = 77.88

Field Book: 2 Page: 65 UPDATED 9/27/17

ADDITIONAL NOTES

Tippecanoe

33-33-7



E (CENTER OF SECTION)

Date Located: 7/27/92 UPDATE: 8/1/17 SRM
 By: JH WINTER - EC HAINES
 Monument Description: RR SPIKE
 Monument Witnesses: WEST FACE OF A RR RAIL FCP E 21.42'
FOR RAILING NAIL IN W FACE OF A POWER POLE NE 37.25'
NAIL IN RR CAP IN POWER POLE NW 22.11'
NAIL IN RR IN ASPH DRIVE NE 30.03'
NAIL IN RR CAP IN POWER POLE SE 20.03'
 Field Book: 2 Page: 21

F (EAST QUARTER CORNER)

Date Located: _____
 By: _____
 Monument Description: _____
 Monument Witnesses: _____

 Field Book: _____ Page: _____

A (NORTHWEST CORNER)

Date Located: _____
 By: _____
 Monument Description: _____
 Monument Witnesses: _____

 Field Book: _____ Page: _____

G (SOUTHWEST CORNER)

Date Located: _____
 By: _____
 Monument Description: _____
 Monument Witnesses: _____

 Field Book: _____ Page: _____

B (NORTH QUARTER CORNER)

Date Located: 1/30/17
 By: SRM
 Monument Description: REPLACED NAIL W RR SPIKE
 Monument Witnesses: SEE Pg 400 "H"

 Field Book: 5 Page: 501

H (SOUTH QUARTER CORNER)

Date Located: 7/27/92 UPDATE: Gilling
 By: JH WINTER - EC HAINES
 Monument Description: RR SPIKE
 Monument Witnesses: CORNER OF A RR RAIL FCP SW 39.30'
FOR RAILING NAIL IN W FACE OF POWER POLE NNE 30.45'
ADJACENT SEE 3/18/02: 1/2" REBAR NW 27.20'
SET 1/2" REBAR W/CAP N 29.03'
SET 1/2" REBAR W/CAP SW 30.77'
 Field Book: 2 Page: 21 FOR RR SPIKE 3" DEEP W 79.35'

C (NORTHEAST CORNER)

Date Located: _____
 By: _____
 Monument Description: _____
 Monument Witnesses: _____

 Field Book: _____ Page: _____

I (SOUTHEAST CORNER)

Date Located: _____
 By: _____
 Monument Description: _____
 Monument Witnesses: _____

 Field Book: _____ Page: _____

D (WEST QUARTER CORNER)

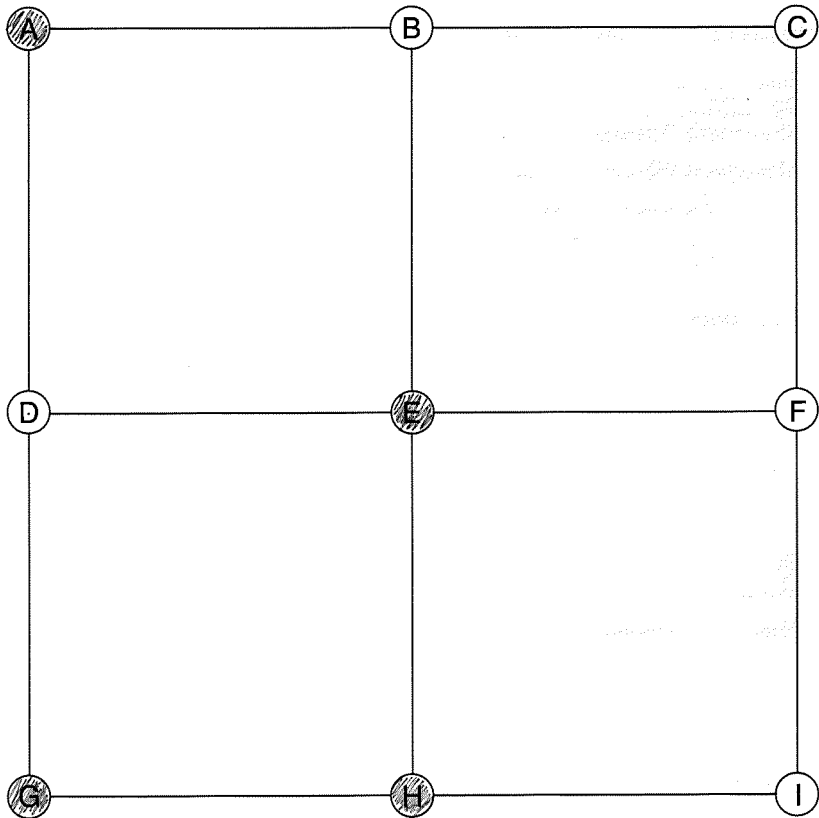
Date Located: _____
 By: _____
 Monument Description: _____
 Monument Witnesses: _____

 Field Book: _____ Page: _____

ADDITIONAL NOTES

39
 ING
 CON-
 ITEM.
 C.

Tippecanoe
34-33-7



A (NORTHWEST CORNER)

Date Located: 3/20/18
By: SEM
Monument Description: FD RR RAIL IRON POST
Monument Witnesses: SEE Pg 400 "I"

Field Book: 9 Page: 12

B (NORTH QUARTER CORNER)

Date Located: _____
By: _____
Monument Description: _____
Monument Witnesses: _____

Field Book: _____ Page: _____

C (NORTHEAST CORNER)

Date Located: _____
By: _____
Monument Description: _____
Monument Witnesses: _____

Field Book: _____ Page: _____

D (WEST QUARTER CORNER)

Date Located: _____
By: _____
Monument Description: _____
Monument Witnesses: _____

Field Book: _____ Page: _____

E (CENTER OF SECTION)

Date Located: 1/11/18
By: SEM
Monument Description: FD RR RAIL IRON POST
Monument Witnesses: NAIL IN B. CAP REMC POLE E 147.5'
NAIL & BARBEE RD E 169.5'

Field Book: 8 Page: 48

F (EAST QUARTER CORNER)

Date Located: _____
By: _____
Monument Description: _____
Monument Witnesses: _____

Field Book: _____ Page: _____

G (SOUTHWEST CORNER)

Date Located: 7/18/19
By: SEM MWL
Monument Description: RR SPIKE 5" DEEP
Monument Witnesses: FD RR SPIKE W 57.30'
1/2" REBAR w/ CAP NE 19.76'
NE CORNER BRIDGE BEAM FCP SW 32.94'

Field Book: 15 Page: 71

H (SOUTH QUARTER CORNER)

Date Located: 1/11/18
By: SEM
Monument Description: HARRISON MONUMENT FLUSH
Monument Witnesses: NAIL IN B. CAP P. POLE WNW 78.80'
NAIL IN B. CAP NIPSCO POLE NW 61.78'
MAG NAIL / COTAG P. POLE ENE 75.85'
NAIL IN B. CAP NIPSCO P. POLE SW 59.83'

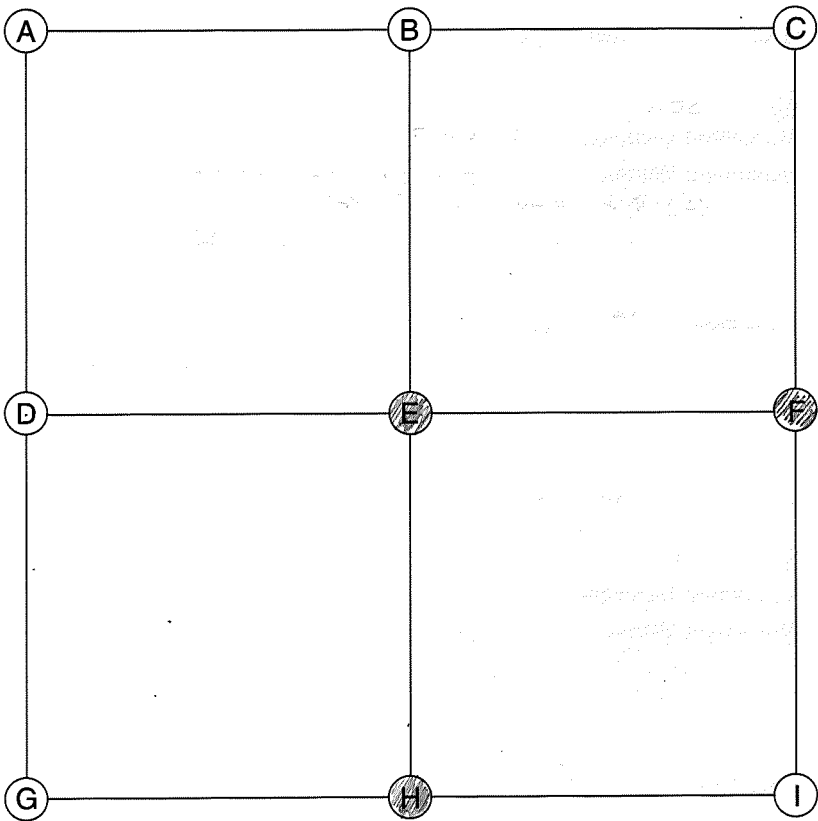
Field Book: 8 Page: 47

I (SOUTHEAST CORNER)

Date Located: _____
By: _____
Monument Description: _____
Monument Witnesses: _____

Field Book: _____ Page: _____

ADDITIONAL NOTES



E (CENTER OF SECTION)

Date Located: 6/6/19
By: SEA MNH
Monument Description: 1/2" IRON PIN
Monument Witnesses: _____

Field Book: 14 Page: 62

F (EAST QUARTER CORNER)

Date Located: 10/12/16
By: SEA
Monument Description: FORR SPIKE
Monument Witnesses: SEE Pg 408 "D"

Field Book: 5 Page: 13

A (NORTHWEST CORNER)

Date Located: _____
By: _____
Monument Description: _____
Monument Witnesses: _____

Field Book: _____ Page: _____

G (SOUTHWEST CORNER)

Date Located: _____
By: _____
Monument Description: _____
Monument Witnesses: _____

Field Book: _____ Page: _____

B (NORTH QUARTER CORNER)

Date Located: _____
By: _____
Monument Description: _____
Monument Witnesses: _____

Field Book: _____ Page: _____

H (SOUTH QUARTER CORNER)

Date Located: 7/18/19
By: SEA MNH
Monument Description: 1" SQ HEAD BUGGY AXLE
Monument Witnesses: 1/2" REBAR W/CAP NW 39.08'
NAIL IN B. CAP POWER POLE SE 83.25'
1/2" REBAR W/CAP SW 37.10'

Field Book: 15 Page: 68

C (NORTHEAST CORNER)

Date Located: _____
By: _____
Monument Description: _____
Monument Witnesses: _____

Field Book: _____ Page: _____

I (SOUTHEAST CORNER)

Date Located: _____
By: _____
Monument Description: _____
Monument Witnesses: _____

Field Book: _____ Page: _____

D (WEST QUARTER CORNER)

Date Located: _____
By: _____
Monument Description: _____
Monument Witnesses: _____

Field Book: _____ Page: _____

ADDITIONAL NOTES

Field Book: 14 Page: 51

F (EAST QUARTER CORNER)

Field Book: 14 Page: 50

G (SOUTHWEST CORNER)

Date Located: _____
By: _____
Monument Description: _____
Monument Witnesses: _____

Field Book: _____ Page: _____

H (SOUTH QUARTER CORNER)

Date Located: _____
By: _____
Monument Description: _____
Monument Witnesses: _____

Field Book: _____ Page: _____

I (SOUTHEAST CORNER)

Date Located: _____
By: _____
Monument Description: _____
Monument Witnesses: _____

Field Book: _____ Page: _____

ADDITIONAL NOTES

A (NORTHWEST CORNER)

Date Located: 11/25/19
By: SEM
Monument Description: RR RAIL FCP
Monument Witnesses: WOOD RR TIS FENCE POST E 9'
8" DIA WOOD POST S 8.5'

Field Book: 18 Page: 42

B (NORTH QUARTER CORNER)

Date Located: _____
By: _____
Monument Description: _____
Monument Witnesses: _____

Field Book: _____ Page: _____

C (NORTHEAST CORNER)

Date Located: _____
By: _____
Monument Description: _____
Monument Witnesses: _____

Field Book: _____ Page: _____

D (WEST QUARTER CORNER)

Date Located: 10/12/16
By: JRM
Monument Description: FO RR SPIKE
Monument Witnesses: 1/2" REBAR w/CAP SW 38.00'
RR RAIL FCP S 20.2'
NAIL IN R. CAP IN POWER POLE SE 71.64'

Field Book: 5 Page: 13