

A (NORTHWEST CORNER)

Date Located: 1/31/18
By: SEM
Monument Description: FD 5/8" REBAR 2" DEEP
Monument Witnesses: NAIL IN B. CAP NIPSCO PPOLE WNW 54.62'
1/2" REBAR W/CAP NW 25.24'
FD RR SPIKE EAST 36.30'
NAIL IN B. CAP NIPSCO PPOLE SSW 44.46'

Field Book: 8 Page: 61

B (NORTH QUARTER CORNER)

Date Located: 5/22/19
By: SEM MWH
Monument Description: MAG NAIL W/ CO TAG
Monument Witnesses: 1/2" REBAR W/CAP NNW 19.79'
FACE RR RAIL FCP S 21.2'
RR SPIKE E 26.03'

Field Book: 14 Page: 20

C (NORTHEAST CORNER)

Date Located: 4/10/19
By: SEM MWH
Monument Description: BOAT SPIKE
Monument Witnesses: 1/2" REBAR W/CAP WNW 41.20'
PK NAIL NIPSCO POWER POLE NW 26.95'
NAIL IN B. CAP NIPSCO POLE SSW 54.32'

Field Book: 13 Page: 14

D (WEST QUARTER CORNER)

Date Located: 1/31/18
By: SEM
Monument Description: SET RR SPIKE
Monument Witnesses: NAIL IN B. CAP PPOLE WNW 75.90'
1/2" REBAR W/CAP NW 38.60'
NAIL IN B. CAP IN PPOLE SSW 43.40'

Field Book: 8 Page: 60

E (CENTER OF SECTION)

Date Located: _____
By: _____
Monument Description: _____
Monument Witnesses: _____

Field Book: _____ Page: _____

F (EAST QUARTER CORNER)

Date Located: 4/10/19
By: SEM MWH
Monument Description: 5/8" IRON PIN
Monument Witnesses: 1/2" REBAR W/CAP NW 41.00'
NAIL IN B. CAP POWER POLE NE 37.70'
NAIL IN B. CAP WOOD FCP SW 40.28'

Field Book: 13 Page: 15

G (SOUTHWEST CORNER)

Date Located: 1/31/18
By: SEM
Monument Description: FD 1/2" REBAR NO CAP
Monument Witnesses: NAIL IN B. CAP POWER POLE WNW 27.25'
E RR RAIL FCP NE 26.95'
1/2" REBAR W/CAP SE 35.85'
1/2" REBAR W/CAP SW 36.27'

Field Book: 8 Page: 59

H (SOUTH QUARTER CORNER)

Date Located: _____
By: _____
Monument Description: _____
Monument Witnesses: _____

Field Book: _____ Page: _____

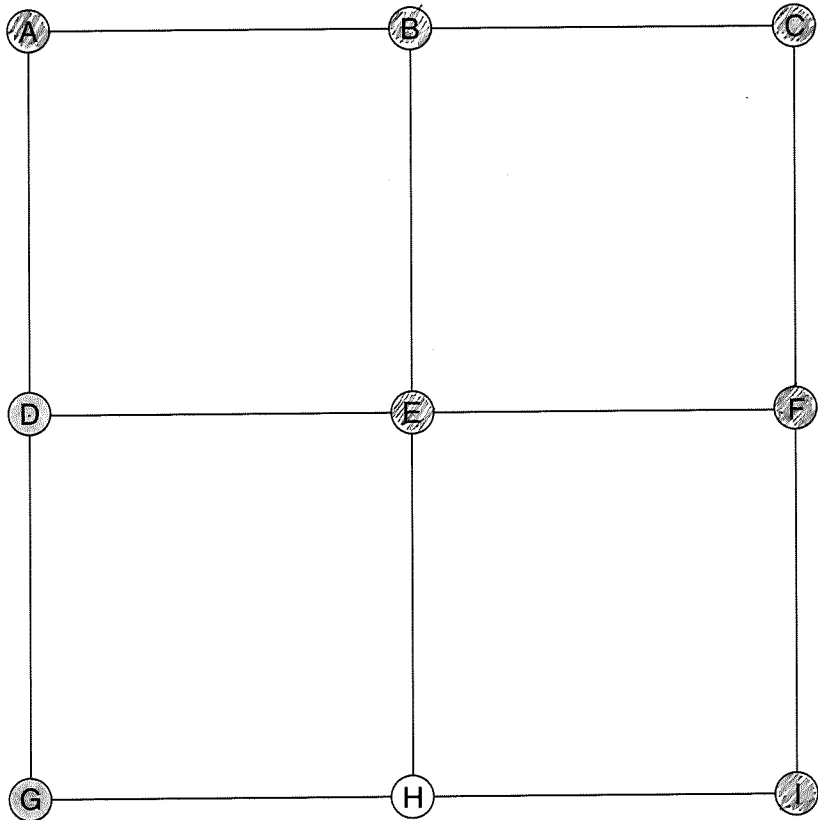
I (SOUTHEAST CORNER)

Date Located: 4/10/19
By: SEM MWH
Monument Description: 3" PK NAIL
Monument Witnesses: NAIL IN B. CAP WOOD FCP W 23.34'
FD "LONG" CAPPED IRON E 20.20'
1/2" REBAR W/CAP SE 36.65'

Field Book: 13 Page: 16

ADDITIONAL NOTES

Etna
2-33-4



E (CENTER OF SECTION)

Date Located: 1/18/19
By: DEM
Monument Description: FOR SPIKE
Monument Witnesses: E RR RAIL FCP N 16.77
1/2" REBAR W/CAP SE 30.85
E RR RAIL FCP S 16.75

Field Book: 12 Page: 1

F (EAST QUARTER CORNER)

Date Located: 1/31/18
By: DEM
Monument Description: SET RR SPIKE
Monument Witnesses: NAIL IN B. CAP POWER POLE WNW 75.90
1/2" REBAR W/CAP NW 38.60
NAIL IN B. CAP IN POWER POLE SSW 43.40

Field Book: 8 Page: 60

A (NORTHWEST CORNER)

Date Located: 4/26/16
By: DEM
Monument Description: FO MAG NAIL FLUSH
Monument Witnesses: SEE P 33 "C"

Field Book: 3 Page: 50

G (SOUTHWEST CORNER)

Date Located: _____
By: _____
Monument Description: SEE "I" ON PAGE 33
Monument Witnesses: _____

Field Book: _____ Page: _____

B (NORTH QUARTER CORNER)

Date Located: 1/17/19
By: DEM
Monument Description: 1" GIN SPINDLE
Monument Witnesses: NAIL IN B. CAP P. POLE NW 47.46
E RR RAIL FCP NE 34.4
FOR SPIKE 7" DEEP E 40.38
1/2" REBAR W/CAP SE 33.06

Field Book: 11 Page: 77

H (SOUTH QUARTER CORNER)

Date Located: _____
By: _____
Monument Description: _____
Monument Witnesses: _____

Field Book: _____ Page: _____

C (NORTHEAST CORNER)

Date Located: 1/31/18
By: DEM
Monument Description: FO 5/8" REBAR NO CAP 2" DEEP
Monument Witnesses: NAIL IN B. CAP NIPSCO P. POLE WNW 54.62
1/2" REBAR W/CAP NW 25.24
FOR SPIKE FLUSH EAST 36.30
NAIL IN B. CAP NIPSCO P. POLE SSW 44.46

Field Book: 8 Page: 61

I (SOUTHEAST CORNER)

Date Located: 1/31/18
By: DEM
Monument Description: FO 1/2" REBAR 3" DEEP, NO CAP
Monument Witnesses: NAIL IN B. CAP IN P. POLE WNW 27.25
E RR RAIL FCP NE 26.95
1/2" REBAR W/CAP SE 35.85
1/2" REBAR W/CAP SW 36.27

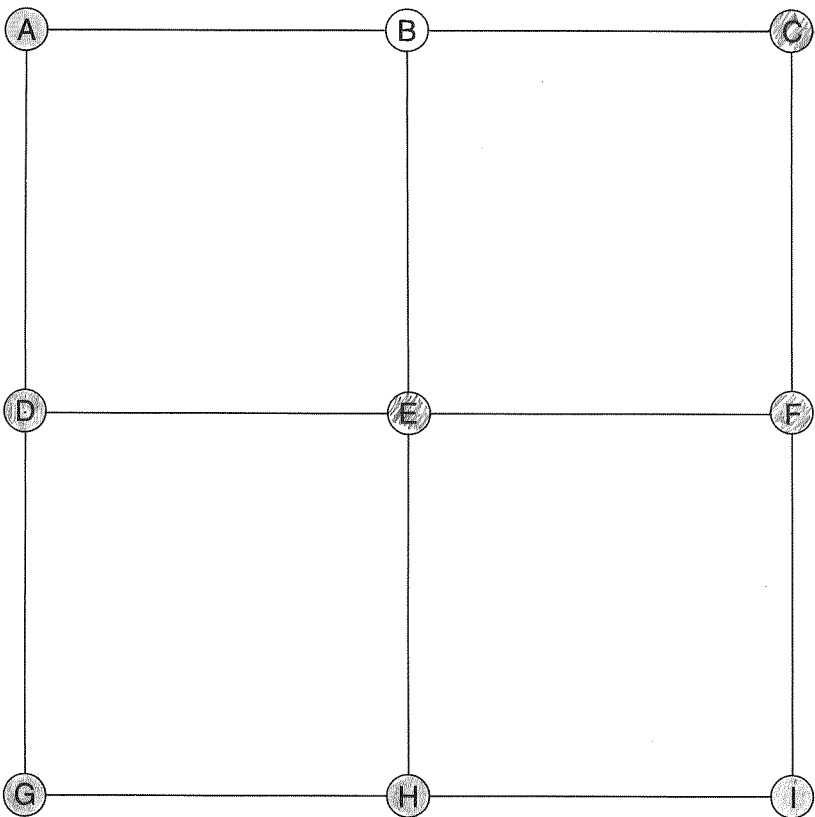
Field Book: 8 Page: 59

D (WEST QUARTER CORNER)

Date Located: _____
By: _____
Monument Description: SEE "F" ON PAGE 33
Monument Witnesses: _____

Field Book: _____ Page: _____

ADDITIONAL NOTES



E (CENTER OF SECTION)

Date Located: 5/22/18
By: SRM
Monument Description: FO 1" IRON PIPE 6" DEEP
Monument Witnesses: NAIL IN B. CAP P. POLE SSE 67.47'
NAIL IN B. CAP P. POLE ESE 91.92'

Field Book: 9 Page: 73

F (EAST QUARTER CORNER)

Date Located: 6/24/20
By: SRM MNH
Monument Description: MAG NAIL W/ 60 TAG
Monument Witnesses: MAG NAIL & TAG NNE
MAG NAIL & TAG NNW

Field Book: 18 Page: 69

A (NORTHWEST CORNER)

Date Located: 7/1/92 5/22/18
By: JA MOYER - EC HAINES SRM
Monument Description: P.K. NAIL 4" ALUMINUM DISK
Monument Witnesses: CENTER OF A RR RAIL FCP W 17.39
FO P.K. NAIL IN WEST FACE OF POWER POLE SSE 87.55

Field Book: 1 Page: 69 UPDATED 5/22/18

G (SOUTHWEST CORNER)

Date Located: 5/22/18
By: SRM
Monument Description: HARRISON MONUMENT
Monument Witnesses: SEE PG. 39 A

Field Book: 1 Page: 68

B (NORTH QUARTER CORNER)

Date Located: _____
By: _____
Monument Description: _____
Monument Witnesses: _____

Field Book: _____ Page: _____

H (SOUTH QUARTER CORNER)

Date Located: 6/11/20
By: SRM MNH
Monument Description: 1/2" REBAR W/CAP
Monument Witnesses: 1/2" REBAR W/CAP NW 24.78'
NAIL IN B. CAP FCP E 12.89'
1/2" REBAR W/CAP SW 22.30'

Field Book: 18 Page: 66

C (NORTHEAST CORNER)

Date Located: _____
By: _____
Monument Description: _____
Monument Witnesses: _____

Field Book: 3 Page: 51

I (SOUTHEAST CORNER)

Date Located: 2004 6/11/20
By: KIK + MEK SRM MNH
Monument Description: HARRISON MONUMENT
Monument Witnesses: SW COR. OF HOUSE 118.53' NE
MAG NAIL IN P. POLE REAR # 5652 37.43' NNW
FACE R/P 24.68' WEST
MAG NAIL IN P. POLE # 5653 76.76' ENE

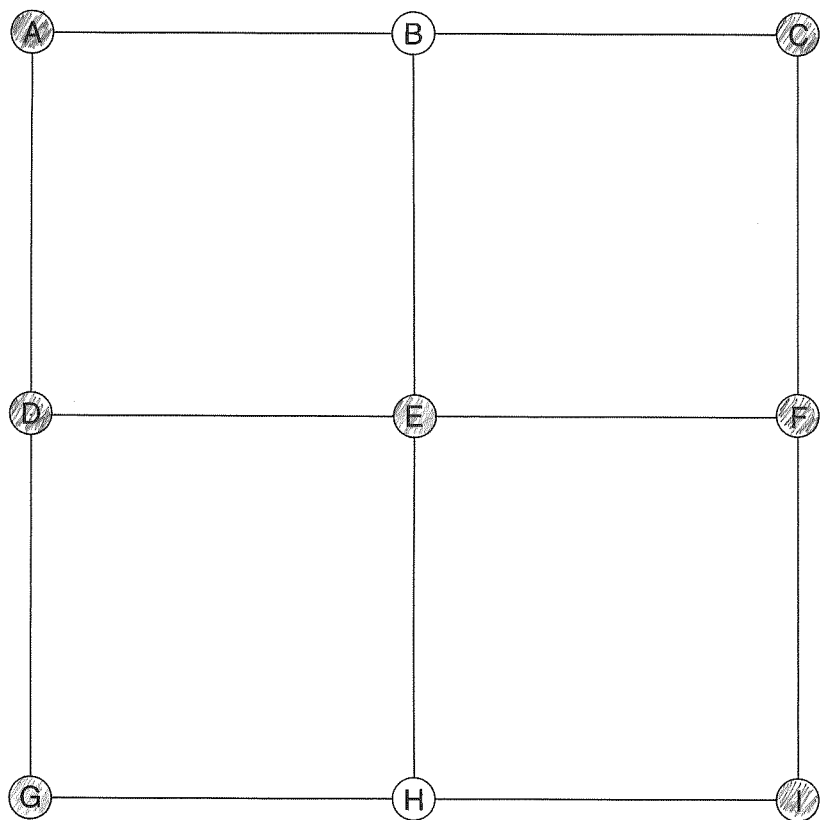
Field Book: 18 Page: 64

D (WEST QUARTER CORNER)

Date Located: 6/30/92 5/22/18
By: JA MOYER - EC HAINES SRM
Monument Description: P.K. NAIL HARRISON MONUMENT
Monument Witnesses: CENTER OF A RR RAIL FCP NW 38.65
SET NAIL IN BOTTLE CAP IN NW FACE IN A P.P. NE 24.38
CENTER OF A RR RAIL FCP SW 24.12

Field Book: 1 Page: 69 UPDATED 5/22/18

ADDITIONAL NOTES



Date Located: 6/24/20
By: SEA MWH
Monument Description: FD 1/2" IRON PIPE
Monument Witnesses: 4 RR RAIL FCP W 10.23'
1/2" REBAR W/CAP NE 28.45'
NAIL W B. CAP PPOLE ESE 19.66'

Field Book: 18 Page: 71

Date Located: 4/10/19
By: SEM MWH
Monument Description: 2" PK NAIL
Monument Witnesses: FACE RR RAIL FCP W 23.00'
1/2" REBAR w/CAP NE 43.13'
NAIL IN B. CAP POWER POLE SE 24.45'

Field Book: 13 Page: 13

Date Located: 11/31/18
By: SEM
Monument Description: FO 1/2" REBAR NO CAP
Monument Witnesses: SEE Pg 32 "I"

Field Book: 8 Page: 59

Date Located: 10/9/15
By: DR MOYER
Monument Description: 3/8" ROD 4" DEEP
Monument Witnesses: SEE Pg 37 'A'

Field Book: 3 Page: 20

Date Located: _____
By: _____
Monument Description: _____
Monument Witnesses: _____

Field Book: _____ Page: _____

Date Located: _____
By: _____
Monument Description: _____
Monument Witnesses: _____

Field Book: _____ Page: _____

Date Located: 4/10/19
By: _____
Monument Description: _____
Monument Witnesses: SEE Pg 31 "I"

Field Book: 13 Page: 160

Date Located: 4/10/19
By: SEM MWH
Monument Description: 3" PK NAIL
Monument Witnesses: 1/2" REBAR No CAP W 19.00'
1/2" REBAR w/CAP NE 29.27'
1/2" REBAR w/CAP SE 23.03'

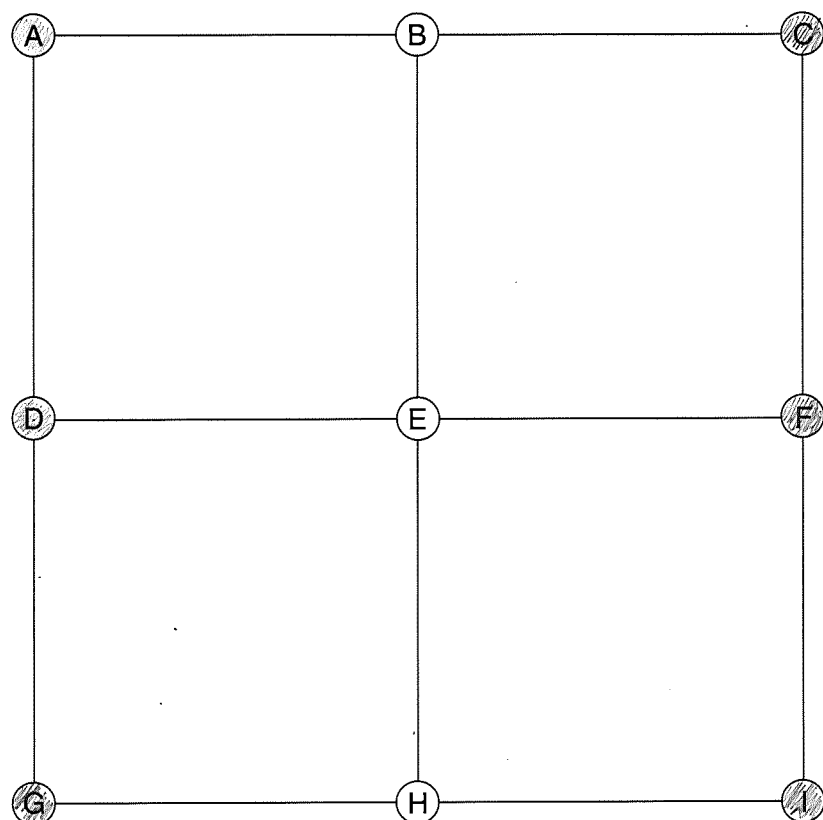
Field Book: 13 Page: 12

Date Located: 4/10/19
By: _____
Monument Description: _____
Monument Witnesses: SEE Pg 35 "F"

Field Book: 13 Page: 17

ADDITIONAL NOTES

[illegible]



E (CENTER OF SECTION)

Date Located: _____
 By: _____
 Monument Description: _____
 Monument Witnesses: _____

Field Book: _____ Page: _____

F (EAST QUARTER CORNER)

Date Located: 6/12/19
 By: SRM MWH
 Monument Description: MAG NAIL
 Monument Witnesses: NAIL IN B. CAP POWER POLE WSW 11.69'
1/2" REBAR W/CAP NE 33.72'
1/2" REBAR W/CAP SE 33.26'

Field Book: 14 Page: 71

A (NORTHWEST CORNER)

Date Located: 10/9/15
 By: SR MOYER
 Monument Description: FO 5/8" ROD 4" DEEP
 Monument Witnesses: MAG NAIL IN FENCE POST 35.61' NW
MAG NAIL IN P. POLE 34.44' NE
FACE OF RR RAIL FCP 27.70' SE

Field Book: 3 Page: 20

G (SOUTHWEST CORNER)

Date Located: 1/16/19
 By: SRM
 Monument Description: 5/8" REBAR
 Monument Witnesses: SEE Pg 41 "C"

Field Book: 11 Page: 73

B (NORTH QUARTER CORNER)

Date Located: _____
 By: _____
 Monument Description: _____
 Monument Witnesses: _____

Field Book: _____ Page: _____

H (SOUTH QUARTER CORNER)

Date Located: _____
 By: _____
 Monument Description: _____
 Monument Witnesses: _____

Field Book: _____ Page: _____

C (NORTHEAST CORNER)

Date Located: 4/10/19
 By: SRM MWH
 Monument Description: 3" PK NAIL
 Monument Witnesses: SEE Pg 36 "I"

Field Book: 13 Page: 12

I (SOUTHEAST CORNER)

Date Located: 6/12/19
 By: SRM MWH
 Monument Description: FO MAG NAIL
 Monument Witnesses: NAIL IN B. CAP POWER POLE NNE 100.80'
1/2" REBAR W/CAP NE 38.60'
FO MAG NAIL N 10.32'
1/2" REBAR W/CAP SE 19.95'

Field Book: 14 Page: 70

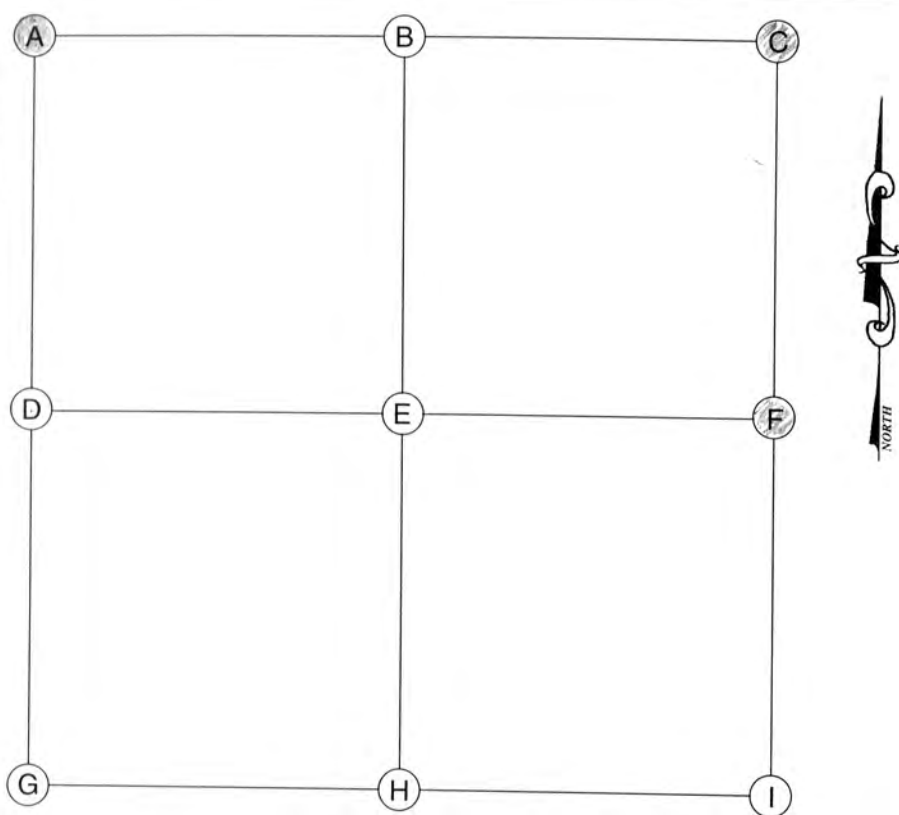
ADDITIONAL NOTES

D (WEST QUARTER CORNER)

Date Located: 10/9/15
 By: SR MOYER
 Monument Description: MAG NAIL ON SURFACE
 Monument Witnesses: FACE OF A RR RAIL FCP 19.75' W
SE CORNER OF A RR RAIL FCP 28.71' NW
MAG NAIL IN P. POLE 30.18' NE
RR SPIKE 4" DEEP IN ROAD 23.25' N

Field Book: 3 Page: 21
 SURVEY RECORD Bk 2 (COPY) Pg 270 STONE

Etna
14-33-4



A (NORTHWEST CORNER)

Date Located: _____
By: _____
Monument Description: _____
Monument Witnesses: SEE PAGE 34 "I"

Field Book: _____ Page: _____

B (NORTH QUARTER CORNER)

Date Located: _____
By: _____
Monument Description: _____
Monument Witnesses: _____

Field Book: _____ Page: _____

C (NORTHEAST CORNER)

Date Located: 10/9/15
By: SR MOYER
Monument Description: FO 5/8" ROD 4" DEEP
Monument Witnesses: SEE Pg 37 "A"

Field Book: 3 Page: 20

D (WEST QUARTER CORNER)

Date Located: _____
By: _____
Monument Description: _____
Monument Witnesses: _____

Field Book: _____ Page: _____

E (CENTER OF SECTION)

Date Located: _____
By: _____
Monument Description: _____
Monument Witnesses: _____

Field Book: _____ Page: _____

F (EAST QUARTER CORNER)

Date Located: 10/9/15
By: SR MOYER
Monument Description: FO MAG NAIL ON SURFACE
Monument Witnesses: SEE Pg 37 "O"

Field Book: 3 Page: 21
SURVEY RECORD BK 2 (COPY) Pg 270 STONE

G (SOUTHWEST CORNER)

Date Located: _____
By: _____
Monument Description: _____
Monument Witnesses: _____

Field Book: _____ Page: _____

H (SOUTH QUARTER CORNER)

Date Located: _____
By: _____
Monument Description: _____
Monument Witnesses: _____

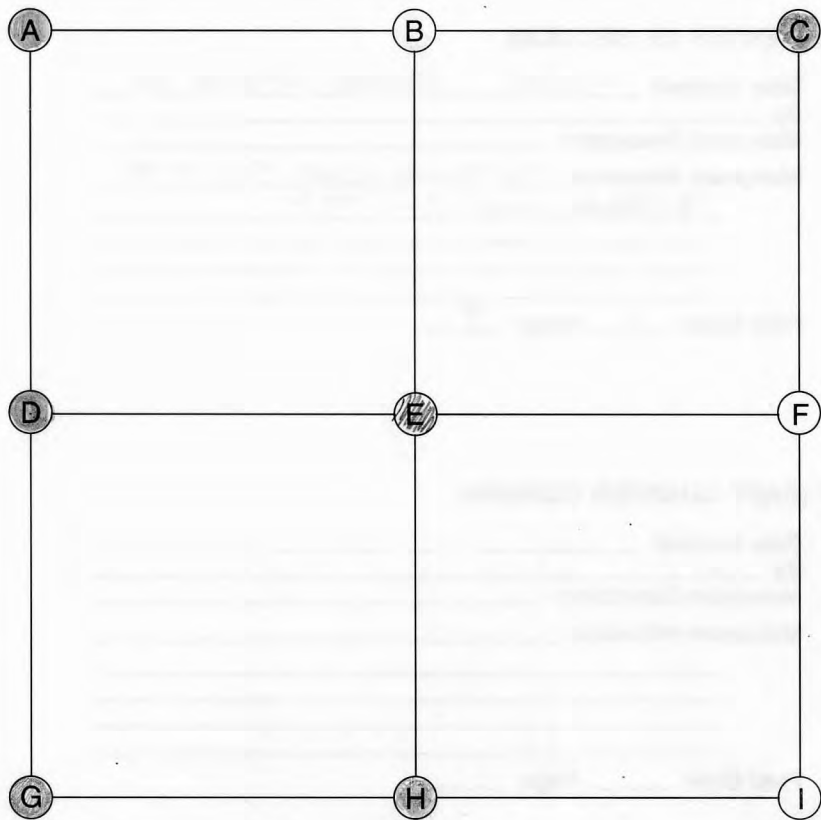
Field Book: _____ Page: _____

I (SOUTHEAST CORNER)

Date Located: _____
By: _____
Monument Description: _____
Monument Witnesses: _____

Field Book: _____ Page: _____

ADDITIONAL NOTES



E (CENTER OF SECTION)

Date Located: 4/23/16
 By: SRM
 Monument Description: FO SMALL MAG NAIL FLUSH
 Monument Witnesses: 4 RR RAIL FCP 23.64' W
1/2" REBAR W/CAP 32.34' NW - 21.3' N OF RIP

Field Book: 3 Page: 52

F (EAST QUARTER CORNER)

Date Located: _____
 By: _____
 Monument Description: _____
 Monument Witnesses: _____

Field Book: _____ Page: _____

G (SOUTHWEST CORNER)

Date Located: 2/19/16
 By: SRM
 Monument Description: HARRISON MONUMENT
 Monument Witnesses: SEE Pg 40 "A"

Field Book: 1 Page: 67 UPDATED 2/19/16

A (NORTHWEST CORNER)

Date Located: 6/30/92 5/22/18
 By: JR MOYER-EL HAINES SRM
 Monument Description: P.K. NAIL HARRISON MONUMENT
 Monument Witnesses: CENTER OF A RR RAIL FCP ENE 22.0
CENTER OF A RR RAIL FCP ESE 19.01
" " " " " " W 20.00
SET NAIL IN BOTTLE CAP IN SW FACE OF A.P. SE 45.54

Field Book: 1 Page: 68 UPDATED 5/22/18

B (NORTH QUARTER CORNER)

Date Located: _____
 By: _____
 Monument Description: _____
 Monument Witnesses: _____

Field Book: 2 Page: 72

H (SOUTH QUARTER CORNER)

Date Located: 2004
 By: RJK + MEK
 Monument Description: _____
 Monument Witnesses: MAG NAIL IN PILE 97.99' SSE
SW COR. PHONE BOX 36.18' NE
STEEL F.W. POST 24.3' WEST

Field Book: 3 Page: 9

C (NORTHEAST CORNER)

Date Located: _____
 By: _____
 Monument Description: _____
 Monument Witnesses: SEE PAGE 34 "I"

Field Book: _____ Page: _____

I (SOUTHEAST CORNER)

Date Located: _____
 By: _____
 Monument Description: _____
 Monument Witnesses: _____

Field Book: _____ Page: _____


D (WEST QUARTER CORNER)

Date Located: 6/30/92 5/22/18
 By: JR MOYER-EL HAINES SRM
 Monument Description: P.K. NAIL HARRISON MONUMENT
 Monument Witnesses: CENTER OF A RR RAIL FCP E 116.77
SET NAIL IN BOTTLE CAP IN SE FACE OF A POWER POLE SE 21.68
CENTER OF A RR RAIL FCP W 17.98

Field Book: 1 Page: 68 UP DATED 5/22/18

ADDITIONAL NOTES

Etna
22-33-4



E (CENTER OF SECTION)

Date Located: 4/2/04 UPDATED 4/28/16 JEM
By: _____
Monument Description: _____
Monument Witnesses: 1/2" REBAR W/CAP SE 41.92'
1/2" REBAR W/CAP SW 37.91'

Field Book: 3 Page: 9

F (EAST QUARTER CORNER)

Date Located: 11/5/19
By: SEM
Monument Description: MAG NAIL
Monument Witnesses: SEE Pg 41 "D"

Field Book: 11 Page: 69

A (NORTHWEST CORNER)

Date Located: 6/30/92
By: JA MOYER - EL HAINES
Monument Description: ~~PK NAIL~~ HARRISON MONUMENT
Monument Witnesses: CENTER OF AX (IRON) ELP E 17.7
SET NAIL IN BOTTLE CAP IN SW FACE OF A D. DEEP POLE NNE 47.67
SSE 72.27

Field Book: 1 Page: 67 UPDATED 2/19/16

G (SOUTHWEST CORNER)

Date Located: _____
By: _____
Monument Description: _____
Monument Witnesses: _____

Field Book: _____ Page: _____

B (NORTH QUARTER CORNER)

Date Located: _____
By: _____
Monument Description: _____
Monument Witnesses: SEE PAGE 39 "H"

Field Book: 3 Page: 9

H (SOUTH QUARTER CORNER)

Date Located: 2004
By: RJK + MEK
Monument Description: HARRISON MON SET 6/2016 INDOT
Monument Witnesses: MARG NAK W E. FACE P.POLE #11940 80.19' NW
SE COR. RIP 20.03' WEST
NW COR RIP 20.03' EAST

Field Book: 3 Page: 10

C (NORTHEAST CORNER)

Date Located: _____
By: _____
Monument Description: _____
Monument Witnesses: _____

Field Book: _____ Page: _____

I (SOUTHEAST CORNER)

Date Located: 1/16/19
By: SRM
Monument Description: RR RAIL FCP
Monument Witnesses: SEE Pg 41 "G"

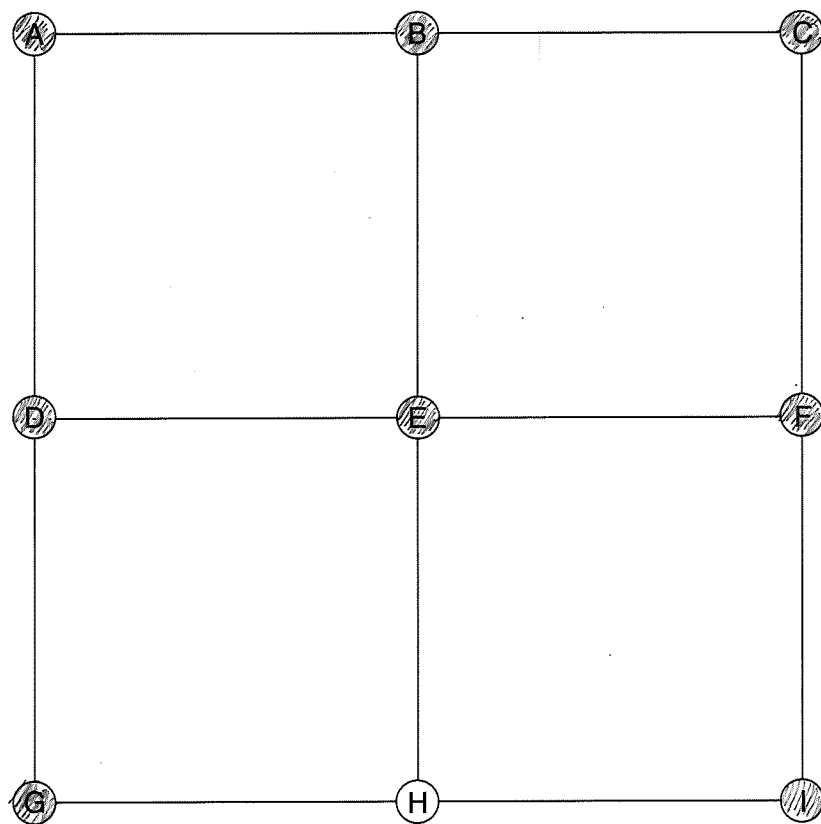
Field Book: 11 Page: 76

D (WEST QUARTER CORNER)

Date Located: 6/30/99
By: JB MOYER - EC HAINES
Monument Description: ~~RR RAIL~~ HARRISON MONUMENT
Monument Witnesses: CENTER OF RR RAIL FCP S 29.27
~~SET NAIL IN BOTTLE CAP IN NW CORNER OF A.P.P~~ NNE 53.33
11 11 11 11 11 11 11 11 11 11 11 11 11 11 11 11 ENE 39.64

Field Book: 1 Page: 67 UPDATED 2/19/16

ADDITIONAL NOTES



E (CENTER OF SECTION)

Date Located: 1/15/19
By: DEM
Monument Description: MAG NAIL
Monument Witnesses: 1/2" REBAR w/CAP NW 22.80'
E RR RAIL FCP N 19.87'
NAIL IN B.CAP POWER POLE NE 35.17'
FACE 12" SO CONC FCP S 19.85'
Field Book: 11 Page: 70

F (EAST QUARTER CORNER)

Date Located: 1/15/19
By: DEM
Monument Description: MAG NAIL
Monument Witnesses: 1/2" REBAR w/CAP NW 25.68'
E RR RAIL FCP N 25.7'
NAIL IN B.CAP POWER POLE NE 53.98
Field Book: 11 Page: 71

A (NORTHWEST CORNER)

Date Located: 1/16/19
By: DEM
Monument Description: MAG NAIL
Monument Witnesses: 1/2" REBAR w/CAP NW 30.36'
FACE 3" X IRON FCP N 20.00'
1/2" REBAR w/CAP SW 28.83'
Field Book: 11 Page: 75

G (SOUTHWEST CORNER)

Date Located: 1/16/19
By: DEM
Monument Description: RR RAIL FCP
Monument Witnesses: _____
Field Book: 11 Page: 76

B (NORTH QUARTER CORNER)

Date Located: 1/16/19
By: DEM
Monument Description: MAG NAIL
Monument Witnesses: 1/2" REBAR w/CAP SW 28.93'
FACE CONC FCP S 20.22'
Field Book: 11 Page: 74

H (SOUTH QUARTER CORNER)

Date Located: _____
By: _____
Monument Description: _____
Monument Witnesses: _____
Field Book: _____ Page: _____

C (NORTHEAST CORNER)

Date Located: 1/16/19
By: DEM
Monument Description: 5/8" REBAR NO CAP
Monument Witnesses: CORNER BRIDGE BEAM POST NW 48.25'
1/2" REBAR w/CAP NE 27.45'
E RR RAIL FCP E 19.75'
Field Book: 11 Page: 73

I (SOUTHEAST CORNER)

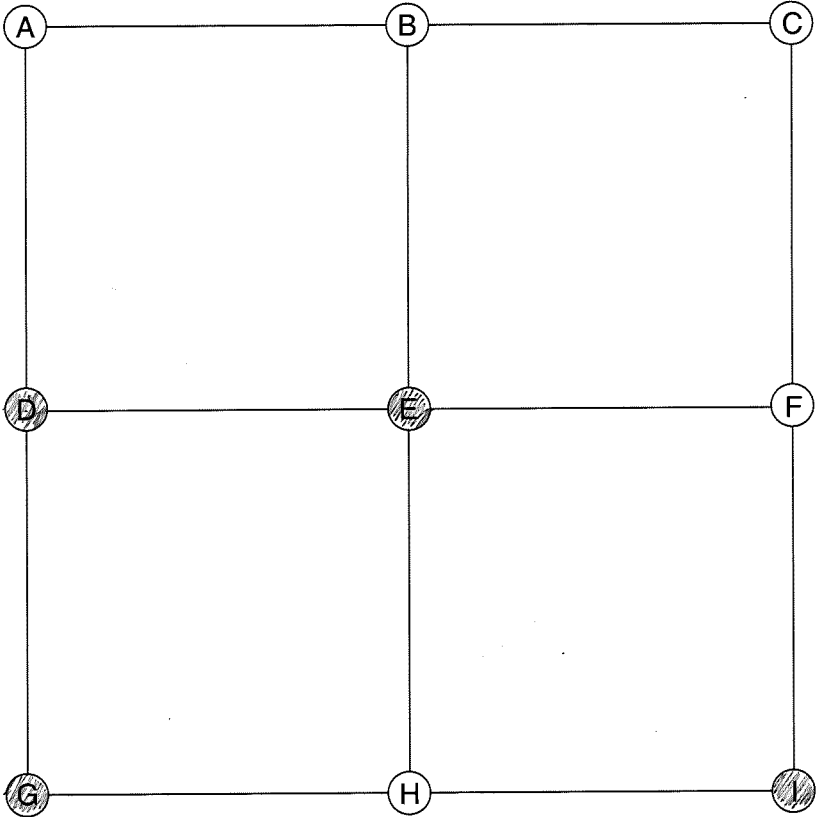
Date Located: 3/31/17
By: DEM
Monument Description: FO 1" X 18" IRON PIPE 6" DEEP
Monument Witnesses: SEC Pg 43 "A"
Field Book: 6 Page: 50

D (WEST QUARTER CORNER)

Date Located: 1/15/19
By: DEM
Monument Description: MAG NAIL
Monument Witnesses: NAIL IN B.CAP P. POLE ENE 60.10'
MAG NAIL E 64.81'
E RR RAIL FCP S 20.1'
NAIL IN B.CAP IN P. POLE SSW 18.92'
Field Book: 11 Page: 69

ADDITIONAL NOTES

Etna
24-33-4



E (CENTER OF SECTION)

Date Located: 1/15/19
By: SEM
Monument Description: 1 1/4" IRON PIPE
Monument Witnesses: 1/2" REBAR W/CAP NW 37.30'
NAIL W B. CAP POWER POLE ENE 16.10'
1/2" REBAR W/CAP SE 18.60'

Field Book: 11 Page: 72

F (EAST QUARTER CORNER)

Date Located: _____
By: _____
Monument Description: _____
Monument Witnesses: _____

Field Book: _____ Page: _____

G (SOUTHWEST CORNER)

Date Located: 3/31/17
By: SEM
Monument Description: FO 1"x18" IRON PIPE 6" DEEP
Monument Witnesses: SEE Pg 43 "A"

Field Book: 6 Page: 50

H (SOUTH QUARTER CORNER)

Date Located: _____
By: _____
Monument Description: _____
Monument Witnesses: _____

Field Book: _____ Page: _____

A (NORTHWEST CORNER)

Date Located: _____
By: _____
Monument Description: _____
Monument Witnesses: _____

Field Book: _____ Page: _____

B (NORTH QUARTER CORNER)

Date Located: _____
By: _____
Monument Description: _____
Monument Witnesses: _____

Field Book: _____ Page: _____

C (NORTHEAST CORNER)

Date Located: _____
By: _____
Monument Description: _____
Monument Witnesses: _____

Field Book: _____ Page: _____

I (SOUTHEAST CORNER)

Date Located: 7/12/16
By: SEM
Monument Description: FO RR SPIKE FLUSH
Monument Witnesses: SEE Pg 307 "A"

Field Book: 4 Page: 28

D (WEST QUARTER CORNER)

Date Located: 1/15/19
By: SEM
Monument Description: MAG NAIL
Monument Witnesses: SEE Pg 41 "F"

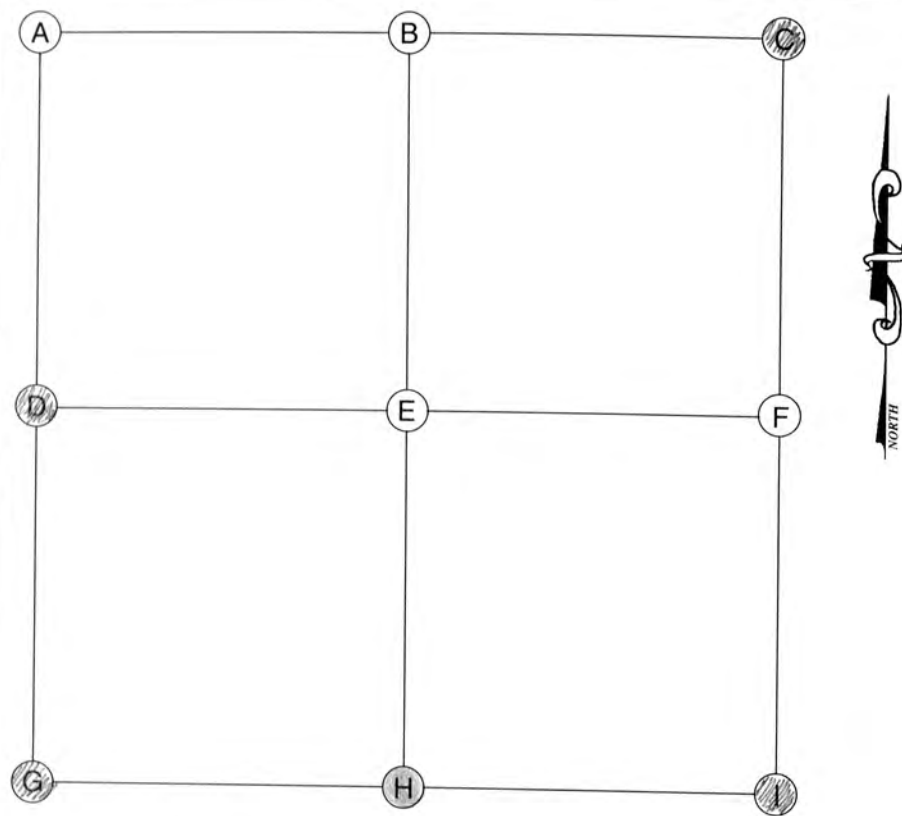
Field Book: 11 Page: 71

ADDITIONAL NOTES



ADDITIONAL NOTES

Etna
26-33-4



A (NORTHWEST CORNER)

Date Located: _____
By: _____
Monument Description: _____
Monument Witnesses: _____

Field Book: _____ Page: _____

B (NORTH QUARTER CORNER)

Date Located: _____
By: _____
Monument Description: _____
Monument Witnesses: _____

Field Book: _____ Page: _____

C (NORTHEAST CORNER)

Date Located: 3/31/17
By: DEM
Monument Description: FO 1" x 1/8" IRON PIPE 6" DEEP
Monument Witnesses: SEE Pg 43 "A"

Field Book: 6 Page: 50

D (WEST QUARTER CORNER)

Date Located: 3/31/17
By: DEM
Monument Description: FO 3/8" COPPER ROD
Monument Witnesses: SEE Pg 45 "F"

Field Book: 7 Page: 56

E (CENTER OF SECTION)

Date Located: _____
By: _____
Monument Description: _____
Monument Witnesses: _____

Field Book: _____ Page: _____

F (EAST QUARTER CORNER)

Date Located: _____
By: _____
Monument Description: _____
Monument Witnesses: _____

Field Book: _____ Page: _____

G (SOUTHWEST CORNER)

Date Located: 9/23/16
By: DEM
Monument Description: FO STONE WITH "+" CUT
Monument Witnesses: SEE Pg 45 "I"

Field Book: 5 Page: 6

H (SOUTH QUARTER CORNER)

Date Located: 7/24/89
By: JA MOYER - ROLANDSON
Monument Description: BRASS SPIKE
Monument Witnesses: SET NAIL IN BOTTLE CAP IN NW FACE OF P. POLE NNE 67.52
FO NAIL IN BOTTLE CAP IN SE FACE OF POWER POLE ENE 41.75
SET NAIL IN BOTTLE CAP IN NE FACE OF PHONE POLE ESE 30.65
SET "+" CUT IN W. FACE OF A 4" DIA STEEL GATE POST SE 27.08

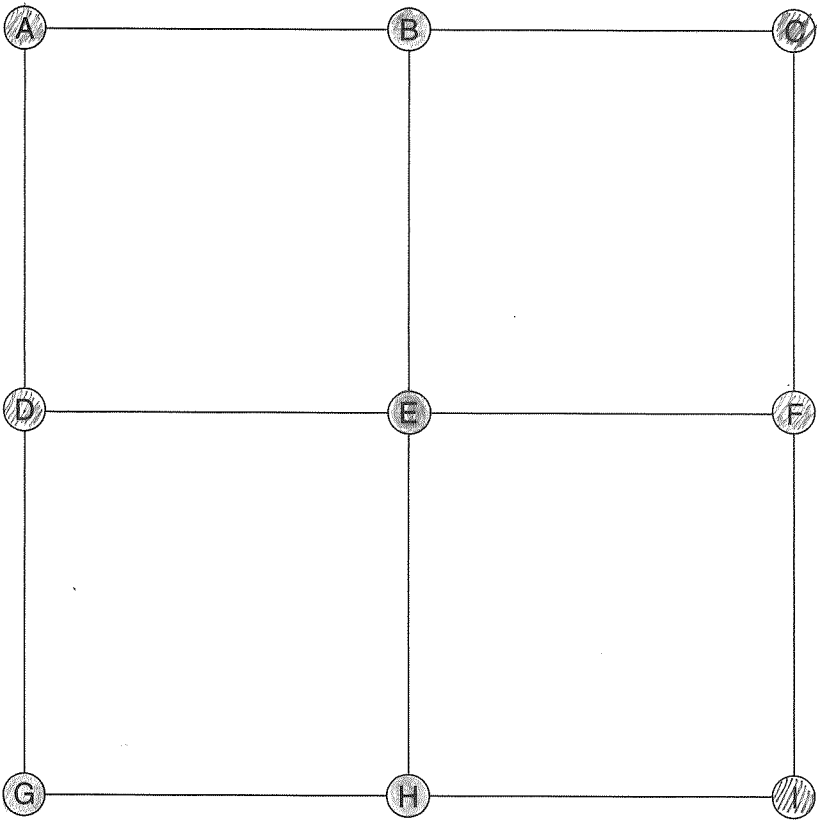
Field Book: 1 Page: 10

I (SOUTHEAST CORNER)

Date Located: 3/14/17
By: DEM
Monument Description: FO BR SPIKE
Monument Witnesses: NAIL IN CONG HEADWALL NW 17.62
NAIL IN B. CAP BENE POLE 2753 ENE 82.22
4 BR BAIL FCP S 20.28'
NAIL IN CONG HEADWALL SW 24.04'
EDGE OF BRIDGE HEADWALL W 12.62

Field Book: 7 Page: 48

ADDITIONAL NOTES



E (CENTER OF SECTION)

Date Located: 7/10/91
By: JR MOYER - EC HAINES
Monument Description: PK NAIL MAG NAIL W/TAG
Monument Witnesses: SET 1/2" X 30" REBAR W/WITNESS CAP - NE 51.20
" " " " " " " " SE 57.88
SET 1/2" CUT IN CONC CURB @ PC - NW 14.48
" " " " " " " " SW 24.55
SE CORNER STONE HOUSE FOUNDATION NW 38.95
Field Book: 1 Page: 30 UPDATED 8/31/17 SEM

F (EAST QUARTER CORNER)

Date Located: 8/31/17
By: SEM
Monument Description: FO 5/8" COPPER ROD
Monument Witnesses: 1/2" REBAR W/CAP NW 34.32
1/2" REBAR W/CAP SW 22.95
5" DIA CONC FILLED STEEL FCP S 19.84
MAG NAIL IN P. POLE WSW 70.76
Field Book: 7 Page: 56

A (NORTHWEST CORNER)

Date Located: 8/31/17
By: SEM
Monument Description: FO RR RAIL FCP
Monument Witnesses: SEE PG 41 "G"
Field Book: 7 Page: 55

G (SOUTHWEST CORNER)

Date Located: _____
By: _____
Monument Description: _____
Monument Witnesses: _____
Field Book: _____ Page: _____

B (NORTH QUARTER CORNER)

Date Located: _____
By: _____
Monument Description: _____
Monument Witnesses: SEE PAGE 10 "H"
Field Book: _____ Page: _____

H (SOUTH QUARTER CORNER)

Date Located: 7/24/89
By: JR MOYER - RD LADSON
Monument Description: RR SPIKE
Monument Witnesses: CENTER OF HYDRANT NUT ON TOP OF HYD NW 30.38
FO PK NAIL IN SW FACE OF POWER POLE W/LIGHT SE 29.11
SET NAIL IN BOTTLE CAP IN SE FACE P. POLE LEANING N. WSW 56.65
Field Book: 1 Page: 10
UPDATED 5 5 9/28/16

C (NORTHEAST CORNER)

Date Located: 1/16/19
By: SEM
Monument Description: RR RAIL FCP
Monument Witnesses: _____
Field Book: 11 Page: 76

I (SOUTHEAST CORNER)

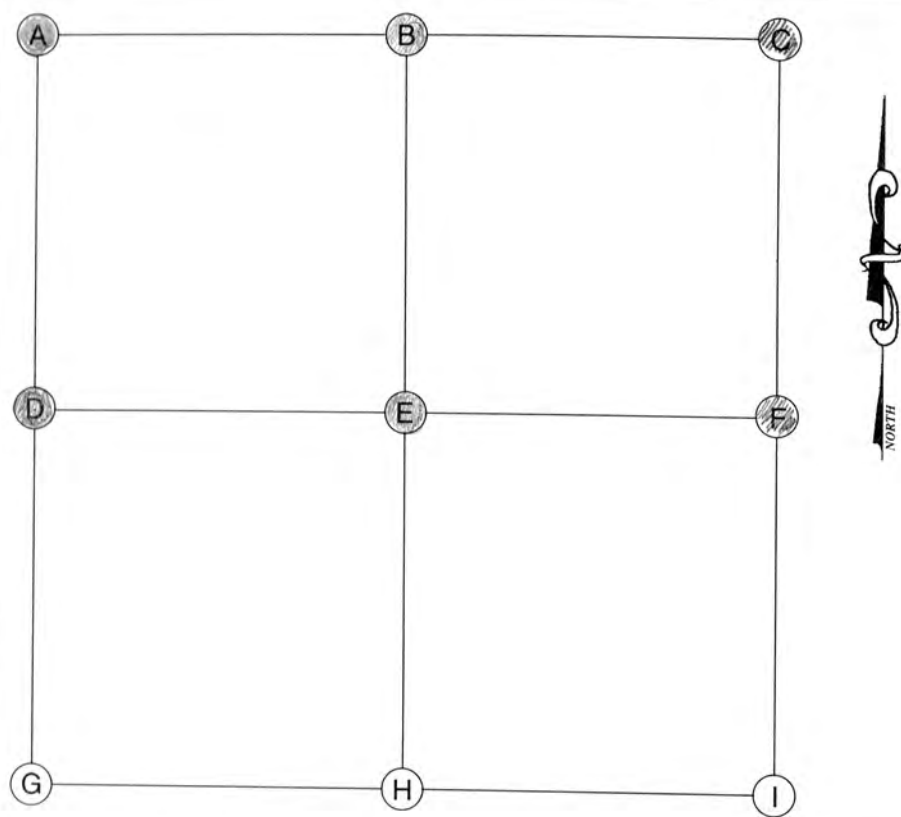
Date Located: 9/28/16
By: REMOVED
Monument Description: FO STONE W "4" CUT
Monument Witnesses: TOP NUT OF FIRE HYDRANT 66.21 NW
1/2" REBAR W/CAP N 36.57
RR RAIL FCP S 20.1
NAIL IN B. CAP IN POWER POLE S 46.45
NAIL IN B. CAP IN TEL POLE WSW 80.92
Field Book: 5 Page: 6

D (WEST QUARTER CORNER)

Date Located: 10/10/17
By: SEM
Monument Description: FO RR RAIL FCP
Monument Witnesses: WOOD POST 3.3' EAST
72" OAK W 26'
Field Book: 8 Page: 5

ADDITIONAL NOTES

Etna
34-33-4



A (NORTHWEST CORNER)

Date Located: 6/30/92
 By: JR MOYER - EC HAINES
 Monument Description: BR SPIKE 4" ALUM DISK FLUSH
 Monument Witnesses: CENTER OF RR RAIL FCP N 19.30
CENTER OF RR RAIL FCP S 19.70
1/2" REBAR W/CAP NE 20.45

Field Book: 1 Page: 66 UPDATED 10/10/17 SRM

B (NORTH QUARTER CORNER)

Date Located: 9/28/10
 By: SR MOYER
 Monument Description: FO RR SPIKE
 Monument Witnesses: SEE Pg 45 "H"

Field Book: 5 Page: 5

C (NORTHEAST CORNER)

Date Located: 9/28/10
 By: SRM
 Monument Description: FO STONE WITH "+" CUT
 Monument Witnesses: SEE Pg 45 "I"

Field Book: 5 Page: 6

D (WEST QUARTER CORNER)

Date Located: 6/10/92
 By: JR MOYER - EC HAINES
 Monument Description: PK NAIL HARRISON MON FLUSH
 Monument Witnesses: CENTER OF RR RAIL FCP N 18.92
SET NAIL 80 FEET EAD IN END FACE OF TIGHT POLE WSW 33.45
" " " SW. " " " POWER POLE WNW 35.85
1/2" REBAR W/CAP SE 37.80
1/2" REBAR W/CAP NE 27.80

Field Book: 1 Page: 50 UPDATED 10/10/17 SRM

E (CENTER OF SECTION)

Date Located: 6/10/92
 By: JR MOYER - EC HAINES
 Monument Description: BR SPIKE
 Monument Witnesses: SE CORNER OF A BRIDGE BEAM FENCE CO. POST NW 41.16
SET NAIL IN BOTTLE CAP IN END FACE OF A POWER POLE NE 33.65
CENTER OF RR RAIL FCP S 30.19
NAIL IN B. CAP P POLE NW 44.97
1/2" REBAR W/CAP NE 37.34

Field Book: 1 Page: 50 UPDATED 10/10/17 SRM

F (EAST QUARTER CORNER)

Date Located: 10/10/17
 By: SRM
 Monument Description: FO RR SPIKE FLUSH
 Monument Witnesses: SEE Pg 47 "D"

Field Book: 8 Page: 4

G (SOUTHWEST CORNER)

Date Located: _____
 By: _____
 Monument Description: _____
 Monument Witnesses: _____

Field Book: _____ Page: _____

H (SOUTH QUARTER CORNER)

Date Located: _____
 By: _____
 Monument Description: _____
 Monument Witnesses: _____

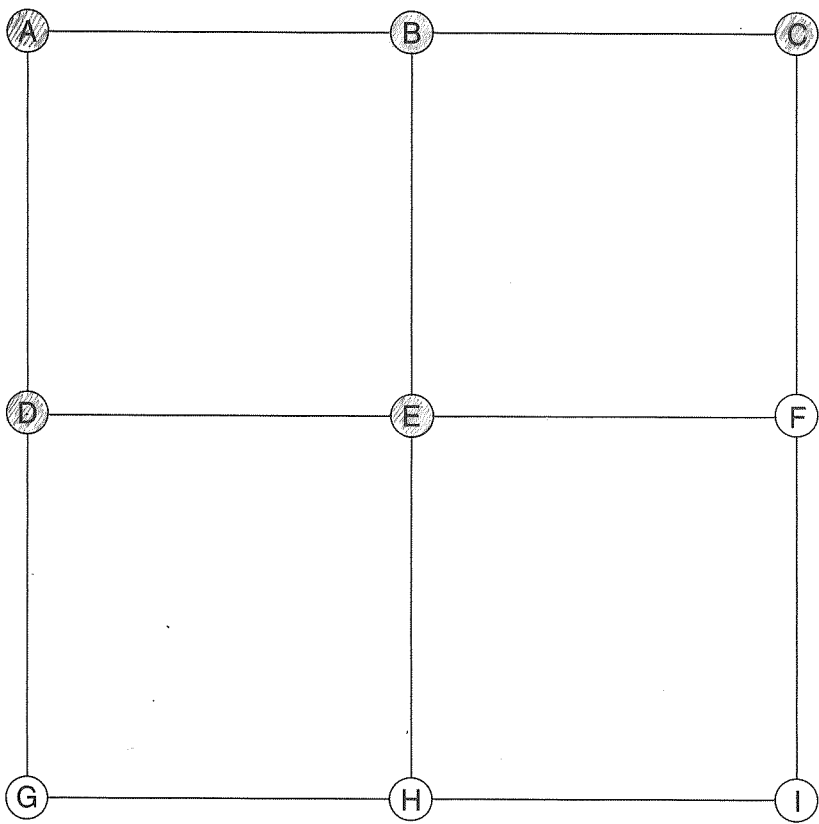
Field Book: _____ Page: _____

I (SOUTHEAST CORNER)

Date Located: _____
 By: _____
 Monument Description: _____
 Monument Witnesses: _____

Field Book: _____ Page: _____

ADDITIONAL NOTES



E (CENTER OF SECTION)

Date Located: 10/10/17
By: DEM
Monument Description: "WALKER" CAPPED IRON
Monument Witnesses: 10' SO CONK FCP 20' E
DITCH BANK 3.5' W
Field Book: 8 Page: 3

F (EAST QUARTER CORNER)

Date Located: _____
By: _____
Monument Description: _____
Monument Witnesses: _____
Field Book: _____ Page: _____

A (NORTHWEST CORNER)

Date Located: 9/28/16
By: DEM
Monument Description: FO STONE WITH "T" CUT
Monument Witnesses: SEE Pg 45 "I"
Field Book: 5 Page: 6

G (SOUTHWEST CORNER)

Date Located: _____
By: _____
Monument Description: _____
Monument Witnesses: _____
Field Book: _____ Page: _____

B (NORTH QUARTER CORNER)

Date Located: _____
By: _____
Monument Description: _____
Monument Witnesses: SE 1/4 POST 26-33-4
(Pg. 44 H)
Field Book: _____ Page: _____

H (SOUTH QUARTER CORNER)

Date Located: _____
By: _____
Monument Description: _____
Monument Witnesses: _____
Field Book: _____ Page: _____

C (NORTHEAST CORNER)

Date Located: 8/14/17
By: DEM
Monument Description: FO RR SPIKE
Monument Witnesses: SEE Pg 44 "I"
Field Book: 7 Page: 48

I (SOUTHEAST CORNER)

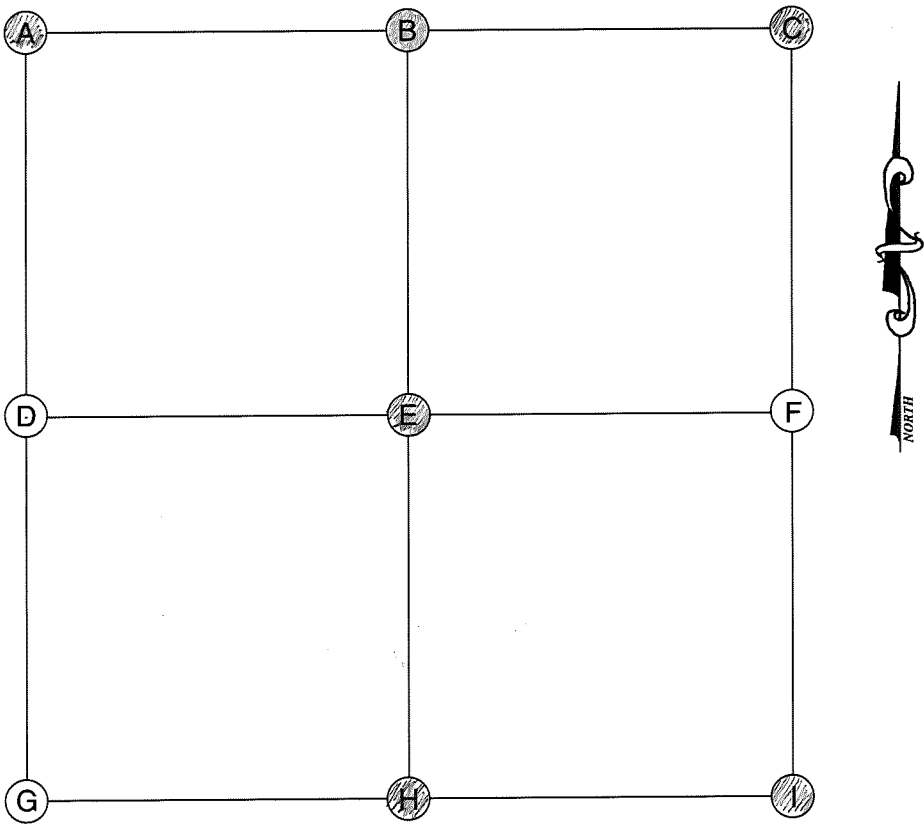
Date Located: _____
By: _____
Monument Description: _____
Monument Witnesses: _____
Field Book: _____ Page: _____

D (WEST QUARTER CORNER)

Date Located: 10/10/17
By: DEM
Monument Description: FO RR SPIKE
Monument Witnesses: NAIL IN B. CAP P POLE N 20.53'
3/4" SO HEAD RR BOLT E 3.65'
NAIL IN B. CAP P POLE S 25.98'
1/2" ZEBAR W/CAP SW 27.54'
Field Book: 8 Page: 4

ADDITIONAL NOTES

Etna
36-33-4



A (NORTHWEST CORNER)

Date Located: 8/14/17
By: SRM
Monument Description: FB RR SPIKE
Monument Witnesses: SEE Pg 44 "I"

Field Book: 7 Page: 48

B (NORTH QUARTER CORNER)

Date Located: UPDATED 3/29/17
By: SRM
Monument Description: SEE S 1/4 POST 25-33-4
Monument Witnesses: Pg. 43 H

Field Book: 2 Page: 44

C (NORTHEAST CORNER)

Date Located: 3/29/17
By: SRM
Monument Description: FB MAG NAIL FLUSH
Monument Witnesses: SEE Pg 43 "I"

Field Book: 6 Page: 49

D (WEST QUARTER CORNER)

Date Located: _____
By: _____
Monument Description: _____
Monument Witnesses: _____

Field Book: _____ Page: _____

E (CENTER OF SECTION)

Date Located: 2/22/17
By: SRM
Monument Description: 4" DIA STEEL FENCE CORNER POST
Monument Witnesses: _____

Field Book: 6 Page: 17

F (EAST QUARTER CORNER)

Date Located: _____
By: _____
Monument Description: _____
Monument Witnesses: _____

Field Book: _____ Page: _____

G (SOUTHWEST CORNER)

Date Located: _____
By: _____
Monument Description: _____
Monument Witnesses: _____

Field Book: _____ Page: _____

H (SOUTH QUARTER CORNER)

Date Located: 1/14/19
By: SRM
Monument Description: RR SPIKE
Monument Witnesses: 1/2" REBAR W/CAP 28.93' NW
1/2" REBAR NO CAP N 13.25'
NAIL IN B. CAP IN POWER POLE NE 36.60'

Field Book: 11 Page: 68

I (SOUTHEAST CORNER)

Date Located: 4/17/17
By: SRM
Monument Description: RR SPIKE
Monument Witnesses: SEE Pg 107 "A"

Field Book: 6 Page: 62
2 59

ADDITIONAL NOTES