

ORDINANCE NO 2019- 10-15-002

A RESOLUTION TO AMEND THE KOSCIUSKO COUNTY CODE OF  
KOSCIUSKO COUNTY, INDIANA.

WHEREAS, Kosciusko County, Indiana is involved in the location addressing system for the purposes of improving and promoting emergency services to all of the residences of the county, as Ordinance 90-1R has been accepted and;


WHEREAS, certain rights-of-way are not named, or do not conform with Section 403.33 of the Kosciusko County Subdivision Control Ordinance;


NOW, THEREFORE BE IT RESOLVED BY THE BOARD OF COMMISSIONERS OF KOSCIUSKO COUNTY, INDIANA (THE COUNTY) AS FOLLOWS:


Let it be known that a certain platted, privately maintained drive platted as Mariposa Cir, located all within the Kanata Manayunk Plat, 648 feet south east of Constitution Dr right of way, thence running northly 282' to its end shall be known as **Mariposa Dr.**

Dated this 15<sup>th</sup> Day of October, 2019

KOSCIUSKO COUNTY COMMISSIONERS

  
Cary Groninger, President

  
Bradford Jackson, Member

  
Robert Conley, Member

Attest:

  
Michelle Puckett, Auditor

Reference: Plat Book 12 Page 86

I affirm, under the penalties for perjury,  
that I have taken reasonable care to redact  
each Social Security number in this  
document, unless required by law.  
