

E (CENTER OF SECTION)

Date Located: 7/24/92  
 By: JR MOYER - EG HAINES  
 Monument Description: PK NAIL  
 Monument Witnesses: CENTER OF A RR RAIL FCP NW 23.70  
SOUTH FACE OF A 6"x4" CHANNEL IRON FCP N 19.80  
SET NAIL IN BOTTLE CAP IN SE FACE CENTER CO PP SW 21.10  
 Field Book: 2 Page: 19 UPDATED 7/2/19 SEM MWH

F (EAST QUARTER CORNER)

Date Located: \_\_\_\_\_  
 By: \_\_\_\_\_  
 Monument Description: \_\_\_\_\_  
 Monument Witnesses: SEE PAGE 452 "D"  
(W/1/4 POST SEC. 8-34-6)  
 Field Book: \_\_\_\_\_ Page: \_\_\_\_\_

A (NORTHWEST CORNER)

Date Located: 8/15/19  
 By: SEM MWH  
 Monument Description: 1/2" REBAR  
 Monument Witnesses: SEE Pg 163 "I"  
 Field Book: 16 Page: 68

G (SOUTHWEST CORNER)

Date Located: 2/13/19  
 By: JR MOYER  
 Monument Description: 5/8" REBAR  
 Monument Witnesses: SEE Pg 175 "C"  
 Field Book: 16 Page: 55

B (NORTH QUARTER CORNER)

Date Located: \_\_\_\_\_  
 By: \_\_\_\_\_  
 Monument Description: \_\_\_\_\_  
 Monument Witnesses: \_\_\_\_\_  
 Field Book: \_\_\_\_\_ Page: \_\_\_\_\_

H (SOUTH QUARTER CORNER)

Date Located: \_\_\_\_\_  
 By: \_\_\_\_\_  
 Monument Description: \_\_\_\_\_  
 Monument Witnesses: \_\_\_\_\_  
 Field Book: \_\_\_\_\_ Page: \_\_\_\_\_

C (NORTHEAST CORNER)

Date Located: \_\_\_\_\_  
 By: \_\_\_\_\_  
 Monument Description: \_\_\_\_\_  
 Monument Witnesses: \_\_\_\_\_  
 Field Book: \_\_\_\_\_ Page: \_\_\_\_\_

I (SOUTHEAST CORNER)

Date Located: 11/16/17  
 By: SEM  
 Monument Description: FD 3/4" IRON PIPE  
 Monument Witnesses: SEE Pg 452  
 Field Book: 8 Page: 28

D (WEST QUARTER CORNER)

Date Located: 7/24/92  
 By: JR MOYER - EG HAINES  
 Monument Description: PK NAIL  
 Monument Witnesses: NW CORNER OF A RR RAIL FCP SSE 37.65  
NW FACE OF AN 8" DIA CONC. FILLED FCP ESE 25.10  
SET NAIL IN BOTTLE CAP IN SE FACE OF NIPYD PP SW 33.00  
 Field Book: 2 Page: 19

ADDITIONAL NOTES

---



---



---



---



---



---



---



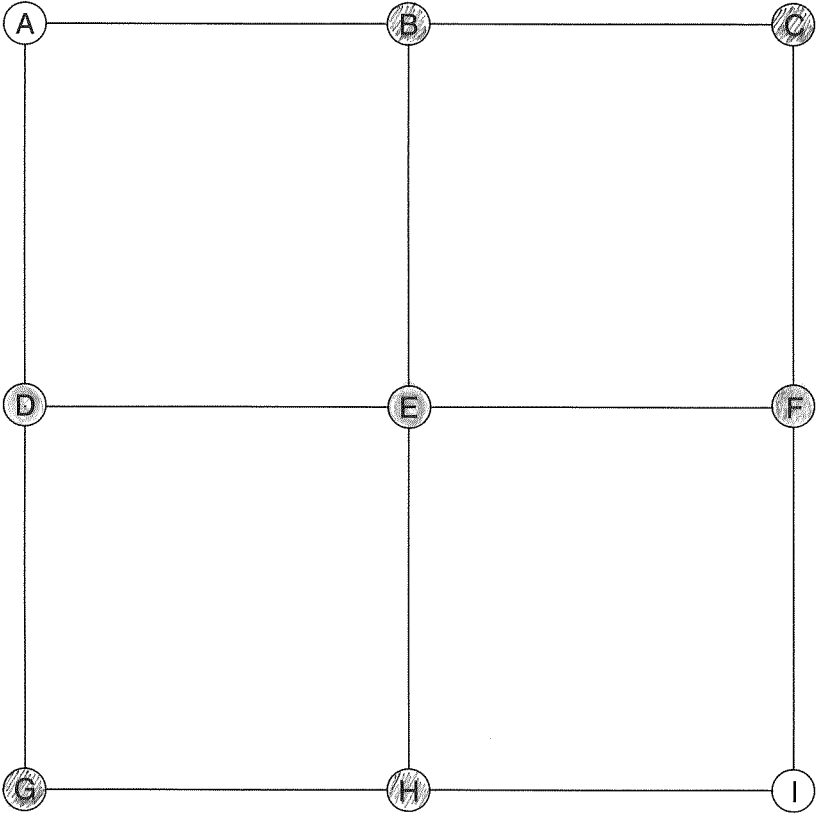
---



---



---



E (CENTER OF SECTION)

Date Located: 7/24/90  
 By: JR MOYER-EC HAINES  
 Monument Description: RR SPIKE  
 Monument Witnesses: S. FACE OF 4" DIA CONC FENCE P. N 18.28  
N. FACE OF ARR RAIL FCP S 23.10  
& 3" DIA STEEL FCP S 26.00  
1/2" REBAR w/CAP NW 33.16

Field Book: 2 Page: 18 UPDATED 9/12/17 SEM

F (EAST QUARTER CORNER)

Date Located: 3/28/17  
 By: SEM  
 Monument Description: FO RR SPIKE 2" DEEP  
 Monument Witnesses: NAIL IN B. CAP T. POLE WNW 58.10  
NAIL IN B CAP NIPSCO POLE NE 27.22  
'WALKER' CAPPED IRON NE 31.8

Field Book: 6 Page: 48

A (NORTHWEST CORNER)

Date Located: \_\_\_\_\_  
 By: \_\_\_\_\_  
 Monument Description: \_\_\_\_\_  
 Monument Witnesses: \_\_\_\_\_

Field Book: \_\_\_\_\_ Page: \_\_\_\_\_

G (SOUTHWEST CORNER)

Date Located: 11/16/17  
 By: SEM  
 Monument Description: FO 3/4" IRON PIPE  
 Monument Witnesses: & 4" X 8" I-BEAM POST WSW 17'  
WEST END OF CHICKEN COOP E 11'  
3" CONC FCP W 108'

Field Book: 8 Page: 28

B (NORTH QUARTER CORNER)

Date Located: 11/16/17  
 By: SEM  
 Monument Description: FO CUT OFF RR RAIL FCP 12" DEEP  
 Monument Witnesses: STEEL FENCE POST N 4.2'

Field Book: 8 Page: 29

H (SOUTH QUARTER CORNER)

Date Located: 6/22/21  
 By: SEM MWH  
 Monument Description: 1/2" REBAR w/CAP  
 Monument Witnesses: SEE Pg 461 "B"

Field Book: 20 Page: 32

C (NORTHEAST CORNER)

Date Located: 11/16/17  
 By: SEM  
 Monument Description: FO IRON MONUMENT 12" DEEP  
 Monument Witnesses: 1/2" REBAR w/CAP NE 27.96  
& RAILROAD TRACKS E 32.25  
1/2" REBAR w/CAP SE 28.97

Field Book: 8 Page: 30

I (SOUTHEAST CORNER)

Date Located: \_\_\_\_\_  
 By: \_\_\_\_\_  
 Monument Description: \_\_\_\_\_  
 Monument Witnesses: \_\_\_\_\_

Field Book: \_\_\_\_\_ Page: \_\_\_\_\_

D (WEST QUARTER CORNER)


Date Located: 7/24/90  
 By: JR MOYER-EC HAINES  
 Monument Description: RR SPIKE  
 Monument Witnesses: W. END OF A CONC. BRIDGE DECK E 32.85  
SET NAIL IN BOTTLE CAP IN S. FACE OF PHONE POLE NNW 25.40  
" " " " " " TOP OF 6" SQ WOOD FCP S 30.33  
MAG NAIL IN TAG CONC HOWALL SE 35.71  
MAG NAIL IN TAG CONC HOWALL NE 34.83

Field Book: 2 Page: 18 UPDATED 8/14/17 SEM

ADDITIONAL NOTES

Blank area for additional notes with horizontal lines.





E (CENTER OF SECTION)

Date Located: 7/24/92  
 By: JR MOYER-EC HAINES  
 Monument Description: PK NAIL  
 Monument Witnesses: \_\_\_\_\_  
SET NAIL IN BOTTLE CAP IN SW FACE NIPSCO P.P. NW 30.71  
" " " " " " NW " " " " SE 26.51

Field Book: 2 Page: 17

F (EAST QUARTER CORNER)

Date Located: \_\_\_\_\_  
 By: \_\_\_\_\_  
 Monument Description: \_\_\_\_\_  
 Monument Witnesses: \_\_\_\_\_  
 \_\_\_\_\_  
 \_\_\_\_\_

Field Book: \_\_\_\_\_ Page: \_\_\_\_\_

A (NORTHWEST CORNER)

Date Located: 11/6/17  
 By: SEM  
 Monument Description: FO IRON MONUMENT 12" DEEP  
 Monument Witnesses: SEE Pg 452

Field Book: 8 Page: 30

G (SOUTHWEST CORNER)

Date Located: \_\_\_\_\_  
 By: \_\_\_\_\_  
 Monument Description: \_\_\_\_\_  
 Monument Witnesses: \_\_\_\_\_  
 \_\_\_\_\_  
 \_\_\_\_\_

Field Book: \_\_\_\_\_ Page: \_\_\_\_\_

B (NORTH QUARTER CORNER)

Date Located: \_\_\_\_\_  
 By: \_\_\_\_\_  
 Monument Description: \_\_\_\_\_  
 Monument Witnesses: \_\_\_\_\_  
 \_\_\_\_\_  
 \_\_\_\_\_

Field Book: \_\_\_\_\_ Page: \_\_\_\_\_

H (SOUTH QUARTER CORNER)

Date Located: \_\_\_\_\_  
 By: \_\_\_\_\_  
 Monument Description: \_\_\_\_\_  
 Monument Witnesses: \_\_\_\_\_  
 \_\_\_\_\_  
 \_\_\_\_\_

Field Book: \_\_\_\_\_ Page: \_\_\_\_\_

C (NORTHEAST CORNER)

Date Located: 8/6/91  
 By: JR MOYER-EC HAINES  
 Monument Description: 1/2" REBAR INSIDE I.P.  
 Monument Witnesses: FD PK NAIL IN BOTTLE CAP IN E FACE OF NIPSCO P. POLE NW 46.46  
FD PK NAIL IN BOTTLE CAP IN SOUTH FACE OF NIPSCO P. POLE ESE 72.27  
NW FACE OF 4" DIA IRON FLP SE 36.95  
FD PK NAIL IN BOTTLE CAP IN FACE OF NIPSCO P. POLE SSE 70.16

Field Book: 1 Page: 35 UPDATED 2/25/16 SEM  
SEE Pg 448 "I" FIELD BOOK 4 Pg 55

I (SOUTHEAST CORNER)

Date Located: \_\_\_\_\_  
 By: \_\_\_\_\_  
 Monument Description: \_\_\_\_\_  
 Monument Witnesses: \_\_\_\_\_  
 \_\_\_\_\_  
 \_\_\_\_\_

Field Book: \_\_\_\_\_ Page: \_\_\_\_\_

D (WEST QUARTER CORNER)

Date Located: 7/24/92  
 By: JR MOYER-EC HAINES  
 Monument Description: PK NAIL  
 Monument Witnesses: FACE OF A 4" DIA STEEL FLP NE 36.6  
SET NAIL IN BOTTLE CAP IN SW FACE IN NIPSCO PP NW 33.62  
" " " " " " N " " " " SE 80.63

Field Book: 2 Page: 17

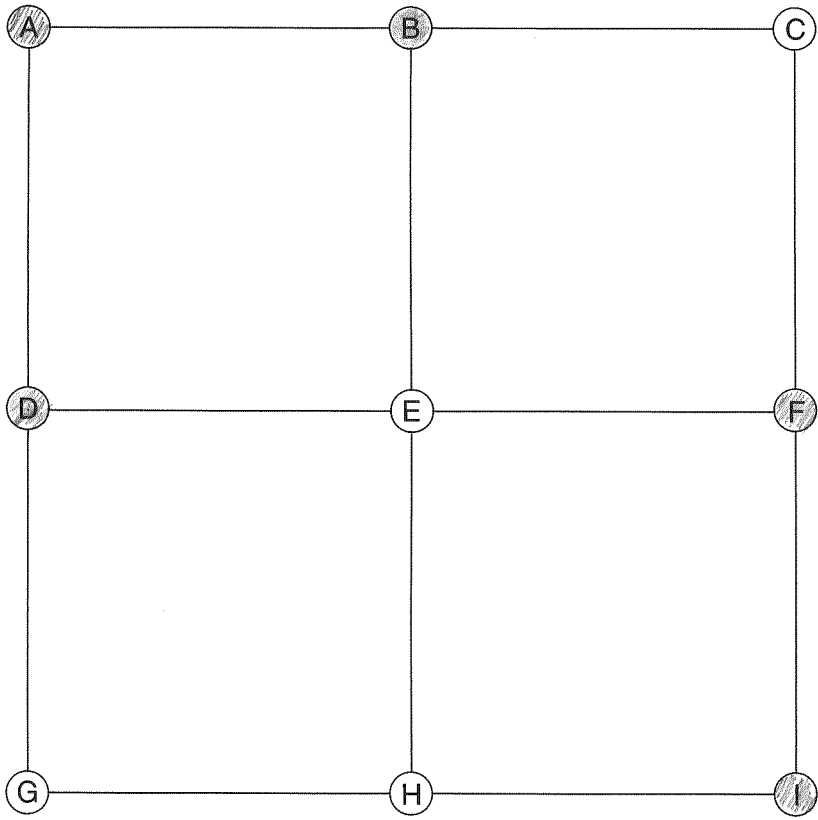
ADDITIONAL NOTES

\_\_\_\_\_  
 \_\_\_\_\_  
 \_\_\_\_\_  
 \_\_\_\_\_  
 \_\_\_\_\_  
 \_\_\_\_\_  
 \_\_\_\_\_  
 \_\_\_\_\_





Van Buren  
12-34-6



E (CENTER OF SECTION)

Date Located: \_\_\_\_\_  
 By: \_\_\_\_\_  
 Monument Description: \_\_\_\_\_  
 Monument Witnesses: \_\_\_\_\_  
 \_\_\_\_\_  
 \_\_\_\_\_  
 \_\_\_\_\_

Field Book: \_\_\_\_\_ Page: \_\_\_\_\_

F (EAST QUARTER CORNER)

Date Located: 10/14/20  
 By: SEM MWH  
 Monument Description: RR RAIL FCP  
 Monument Witnesses: \_\_\_\_\_  
 \_\_\_\_\_  
 \_\_\_\_\_

Field Book: 19 Page: 55

G (SOUTHWEST CORNER)

Date Located: \_\_\_\_\_  
 By: \_\_\_\_\_  
 Monument Description: \_\_\_\_\_  
 Monument Witnesses: \_\_\_\_\_  
 \_\_\_\_\_  
 \_\_\_\_\_

Field Book: \_\_\_\_\_ Page: \_\_\_\_\_

H (SOUTH QUARTER CORNER)

Date Located: \_\_\_\_\_  
 By: \_\_\_\_\_  
 Monument Description: \_\_\_\_\_  
 Monument Witnesses: \_\_\_\_\_  
 \_\_\_\_\_  
 \_\_\_\_\_

Field Book: \_\_\_\_\_ Page: \_\_\_\_\_

I (SOUTHEAST CORNER)

Date Located: 2/22/18  
 By: SEM  
 Monument Description: FD 3/4" IRON PIPE IN FENCE ROW  
 Monument Witnesses: \_\_\_\_\_  
 \_\_\_\_\_  
 \_\_\_\_\_

Field Book: 8 Page: 74

ADDITIONAL NOTES

\_\_\_\_\_  
 \_\_\_\_\_  
 \_\_\_\_\_  
 \_\_\_\_\_  
 \_\_\_\_\_  
 \_\_\_\_\_  
 \_\_\_\_\_  
 \_\_\_\_\_

A (NORTHWEST CORNER)

Date Located: 7/10/19  
 By: SEM MWH  
 Monument Description: MAG NAIL  
 Monument Witnesses: SEE Pg 445 "G"  
 \_\_\_\_\_  
 \_\_\_\_\_

Field Book: 15 Page: 49

B (NORTH QUARTER CORNER)

Date Located: 4/11/2004  
 By: MEK  
 Monument Description: \_\_\_\_\_  
 Monument Witnesses: CORNER RE-ESTABLISHED FROM OLD TIES IN CLARK BOOK: 2" I. POST 20.6' SOUTH NE COR. OF LOWEST STEP 101'SW  
\*NOTE 1. PIPE FOUND 8" DEEP WHICH IS 0.65 WEST 0.15' NORTH OF CORNER ESTABLISHED FROM AFOREMENTIONED OLD TIES. ORIGIN OF 1. PIPE UNKNOWN.

Field Book: \_\_\_\_\_ Page: \_\_\_\_\_

C (NORTHEAST CORNER)

Date Located: \_\_\_\_\_  
 By: \_\_\_\_\_  
 Monument Description: \_\_\_\_\_  
 Monument Witnesses: \_\_\_\_\_  
 \_\_\_\_\_  
 \_\_\_\_\_

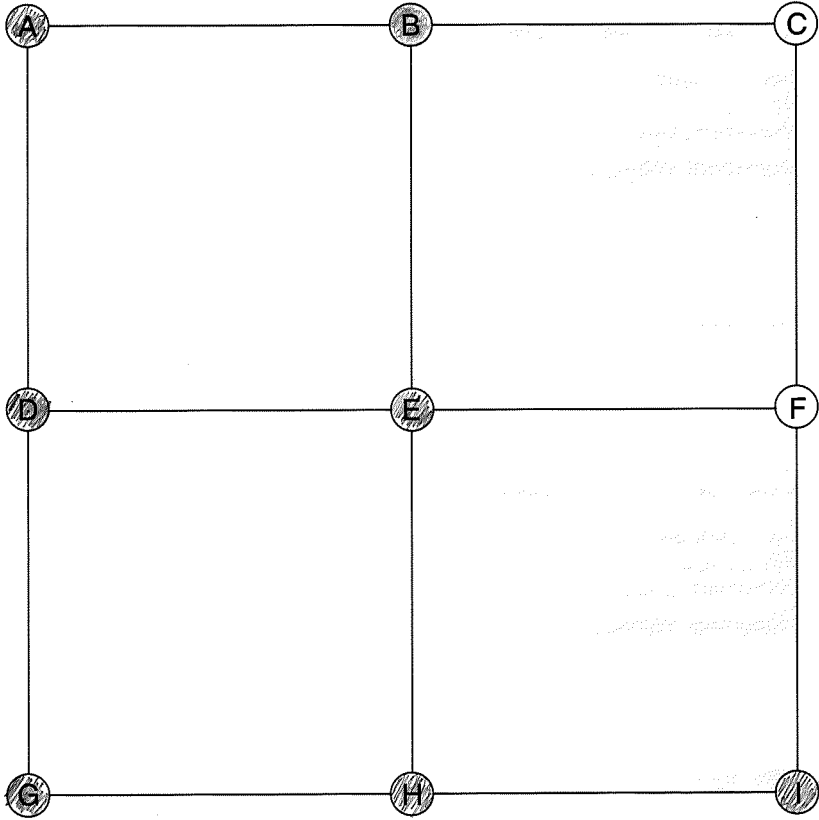
Field Book: \_\_\_\_\_ Page: \_\_\_\_\_

D (WEST QUARTER CORNER)

Date Located: 7/16/20  
 By: SEM MWH  
 Monument Description: FD RR SPIKE  
 Monument Witnesses: NAIL IN B. CAP TOP OF POLE W 37.06' 1/2" REBAR W/ CAP NE 25.65' NAIL IN B. CAP POWER POLE E 20.00'  
 \_\_\_\_\_  
 \_\_\_\_\_

Field Book: 19 Page: 10





**A (NORTHWEST CORNER)**

Date Located: 6/27/19  
 By: SEM MWH  
 Monument Description: RR SPIKE  
 Monument Witnesses: SEE Pg 459 "C"

Field Book: 15 Page: 22

**B (NORTH QUARTER CORNER)**

Date Located: 7/2/19  
 By: SEM MWH  
 Monument Description: RR SPIKE  
 Monument Witnesses: 1/2" REBAR w/CAP WNW 47.93'  
1/2" REBAR w/CAP SE 33.85'  
1/2" REBAR w/CAP SW 42.73'

Field Book: 15 Page: 32

**C (NORTHEAST CORNER)**

Date Located: \_\_\_\_\_  
 By: \_\_\_\_\_  
 Monument Description: \_\_\_\_\_  
 Monument Witnesses: \_\_\_\_\_

Field Book: \_\_\_\_\_ Page: \_\_\_\_\_

**D (WEST QUARTER CORNER)**

Date Located: 6/27/19  
 By: SEM MWH  
 Monument Description: RR SPIKE  
 Monument Witnesses: SEE Pg 459 "F"

Field Book: 15 Page: 21

**E (CENTER OF SECTION)**

Date Located: 7/2/19  
 By: SEM MWH  
 Monument Description: MAG NAIL  
 Monument Witnesses: 1/2" REBAR w/CAP NW 54.08'  
NAIL IN B. CAP POWER POLE ESE 13.92'  
NAIL IN B. CAP POWER POLE SSW 63.37'

Field Book: 15 Page: 33

**F (EAST QUARTER CORNER)**

Date Located: \_\_\_\_\_  
 By: \_\_\_\_\_  
 Monument Description: \_\_\_\_\_  
 Monument Witnesses: \_\_\_\_\_

Field Book: \_\_\_\_\_ Page: \_\_\_\_\_

**G (SOUTHWEST CORNER)**

Date Located: 7/31/18  
 By: SEM  
 Monument Description: FD RR SPIKE  
 Monument Witnesses: SEE Pg 459 "I"

Field Book: 10 Page: \_\_\_\_\_

**H (SOUTH QUARTER CORNER)**

Date Located: 7/2/14  
 By: SEM MWH  
 Monument Description: 5/8" IRON PIN  
 Monument Witnesses: 1/2" REBAR w/CAP NW 40.55'  
NAIL IN B. CAP POWER POLE NNW 76.37'  
1/2" REBAR w/CAP NE 37.43'

Field Book: 15 Page: 34

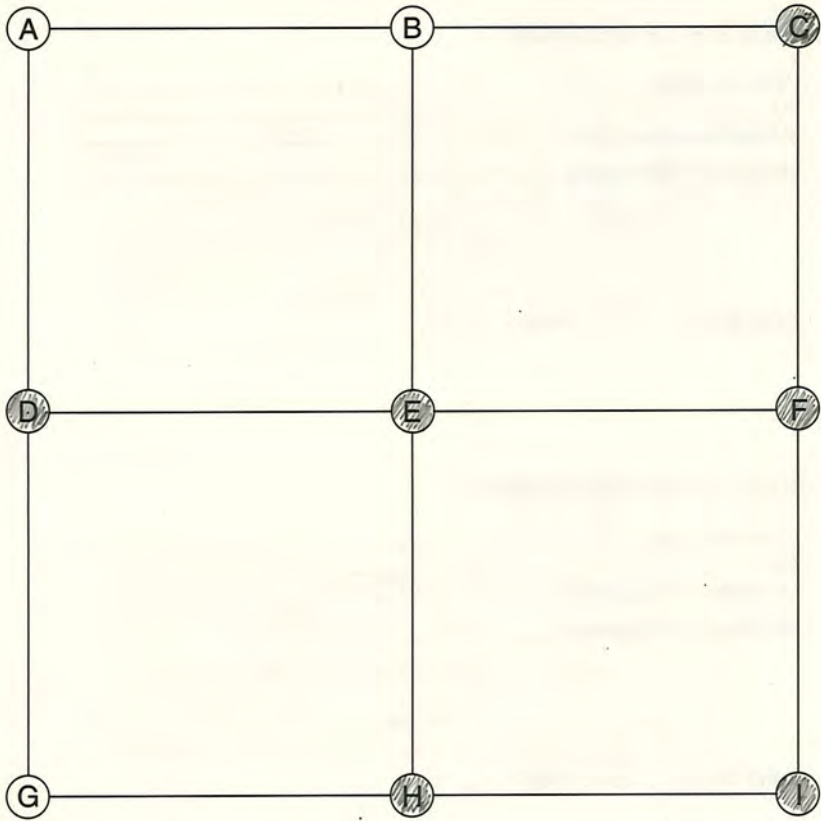
**I (SOUTHEAST CORNER)**

Date Located: 7/2/19  
 By: SEM MWH  
 Monument Description: BRONZE MONUMENT  
 Monument Witnesses: 1/2" REBAR w/CAP NW 45.30'  
NAIL IN B. CAP POWER POLE NNW 64.08'  
1/2" REBAR w/CAP NE 41.56'

Field Book: 15 Page: 35

**ADDITIONAL NOTES**

\_\_\_\_\_  
 \_\_\_\_\_  
 \_\_\_\_\_  
 \_\_\_\_\_  
 \_\_\_\_\_  
 \_\_\_\_\_  
 \_\_\_\_\_  
 \_\_\_\_\_



E (CENTER OF SECTION)

Date Located: 7/31/18  
 By: SRM  
 Monument Description: FO 1" IRON PIPE 8" DEEP  
 Monument Witnesses: FO "KIMPEL" CAPPED IRON N 25.0'  
NAIL IN B. CAP POWER POLE NE 28.61'

Field Book: 10 Page: 46

F (EAST QUARTER CORNER)

Date Located: 6/27/19  
 By: SRM MWH  
 Monument Description: RR SPIKE  
 Monument Witnesses: 4" RR RAIL FCP N 20.2'  
NAIL IN B. CAP POWER POLE ENE 49.28'  
1/2" REBAR W/CAP SE 20.11'

Field Book: 15 Page: 21

A (NORTHWEST CORNER)

Date Located: \_\_\_\_\_  
 By: \_\_\_\_\_  
 Monument Description: \_\_\_\_\_  
 Monument Witnesses: \_\_\_\_\_

Field Book: \_\_\_\_\_ Page: \_\_\_\_\_

G (SOUTHWEST CORNER)

Date Located: \_\_\_\_\_  
 By: \_\_\_\_\_  
 Monument Description: \_\_\_\_\_  
 Monument Witnesses: \_\_\_\_\_

Field Book: \_\_\_\_\_ Page: \_\_\_\_\_

B (NORTH QUARTER CORNER)

Date Located: \_\_\_\_\_  
 By: \_\_\_\_\_  
 Monument Description: \_\_\_\_\_  
 Monument Witnesses: \_\_\_\_\_

Field Book: \_\_\_\_\_ Page: \_\_\_\_\_

H (SOUTH QUARTER CORNER)

Date Located: 7/31/18  
 By: SRM  
 Monument Description: FO BRONZE MONUMENT  
 Monument Witnesses: NAIL IN B. CAP P. POLE ENE 80.75'  
4" DIA STEEL FCP SE 57.95'  
1/2" REBAR W/CAP SSE 23.12'  
STONE PILLAR S 20'

Field Book: 10 Page: 47

C (NORTHEAST CORNER)

Date Located: 6/27/19  
 By: SRM MWH  
 Monument Description: RR SPIKE  
 Monument Witnesses: 1/2" REBAR W/CAP NW 24.40'  
2" X IRON FCP S 20.15'  
NAIL IN B. CAP POWER POLE SW 27.45'

Field Book: 15 Page: 22

I (SOUTHEAST CORNER)

Date Located: 7/31/18  
 By: SRM  
 Monument Description: FO RR SPIKE 2" DEEP  
 Monument Witnesses: NAIL IN B. CAP P. POLE ESE 48.75'  
NAIL IN B. CAP P. POLE SSE 73.11'

Field Book: 10 Page: 48

D (WEST QUARTER CORNER)

Date Located: 7/31/18  
 By: SRM  
 Monument Description: FO RR SPIKE FLUSH  
 Monument Witnesses: 4" RR RAIL FCP 21.95' N  
4" RR RAIL FCP CUT OFF FLUSH 21.85' S  
SW CORNER BR BEAM POST NE 20.15'  
NAIL IN B. CAP NIPSCO P. POLE ENE 80.52'

Field Book: 10 Page: 45


ADDITIONAL NOTES

Blank area for additional notes with horizontal lines.









E (CENTER OF SECTION)

Date Located: \_\_\_\_\_  
 By: \_\_\_\_\_  
 Monument Description: \_\_\_\_\_  
 Monument Witnesses: \_\_\_\_\_  
 \_\_\_\_\_  
 \_\_\_\_\_  
 Field Book: \_\_\_\_\_ Page: \_\_\_\_\_

F (EAST QUARTER CORNER)

Date Located: \_\_\_\_\_  
 By: \_\_\_\_\_  
 Monument Description: \_\_\_\_\_  
 Monument Witnesses: \_\_\_\_\_  
 \_\_\_\_\_  
 \_\_\_\_\_  
 Field Book: \_\_\_\_\_ Page: \_\_\_\_\_

A (NORTHWEST CORNER)

Date Located: \_\_\_\_\_  
 By: \_\_\_\_\_  
 Monument Description: \_\_\_\_\_  
 Monument Witnesses: \_\_\_\_\_  
 \_\_\_\_\_  
 \_\_\_\_\_  
 Field Book: \_\_\_\_\_ Page: \_\_\_\_\_

G (SOUTHWEST CORNER)

Date Located: \_\_\_\_\_  
 By: \_\_\_\_\_  
 Monument Description: \_\_\_\_\_  
 Monument Witnesses: \_\_\_\_\_  
 \_\_\_\_\_  
 \_\_\_\_\_  
 Field Book: \_\_\_\_\_ Page: \_\_\_\_\_

B (NORTH QUARTER CORNER)

Date Located: \_\_\_\_\_  
 By: \_\_\_\_\_  
 Monument Description: \_\_\_\_\_  
 Monument Witnesses: \_\_\_\_\_  
 \_\_\_\_\_  
 \_\_\_\_\_  
 Field Book: \_\_\_\_\_ Page: \_\_\_\_\_

H (SOUTH QUARTER CORNER)

Date Located: \_\_\_\_\_  
 By: \_\_\_\_\_  
 Monument Description: \_\_\_\_\_  
 Monument Witnesses: \_\_\_\_\_  
 \_\_\_\_\_  
 \_\_\_\_\_  
 Field Book: \_\_\_\_\_ Page: \_\_\_\_\_

C (NORTHEAST CORNER)

Date Located: 11/16/17  
 By: SEM  
 Monument Description: FD 3/4" IRON PIPE  
 Monument Witnesses: SEE Pg 45Z  
 \_\_\_\_\_  
 \_\_\_\_\_  
 Field Book: 8 Page: ZB

I (SOUTHEAST CORNER)

Date Located: \_\_\_\_\_  
 By: \_\_\_\_\_  
 Monument Description: \_\_\_\_\_  
 Monument Witnesses: \_\_\_\_\_  
 \_\_\_\_\_  
 \_\_\_\_\_  
 Field Book: \_\_\_\_\_ Page: \_\_\_\_\_

D (WEST QUARTER CORNER)

Date Located: \_\_\_\_\_  
 By: \_\_\_\_\_  
 Monument Description: \_\_\_\_\_  
 Monument Witnesses: \_\_\_\_\_  
 \_\_\_\_\_  
 \_\_\_\_\_  
 Field Book: \_\_\_\_\_ Page: \_\_\_\_\_

ADDITIONAL NOTES

\_\_\_\_\_  
 \_\_\_\_\_  
 \_\_\_\_\_  
 \_\_\_\_\_  
 \_\_\_\_\_  
 \_\_\_\_\_  
 \_\_\_\_\_  
 \_\_\_\_\_