



Date Located: _____
By: _____
Monument Description: _____
Monument Witnesses: _____

Date Located: _____
By: _____
Monument Description: _____
Monument Witnesses: _____

Date Located: _____
By: _____
Monument Description: _____
Monument Witnesses: SEE PAGE 420 "A"
(NW Cor. 12-34-7)

Date Located: 6/19/92 7/22/9
By: JR MOYER - ECHAINES DEM
Monument Description: 1600 BAR HARRISON MONUMENT
Monument Witnesses: FOUR NAIL IN 20" MILE TALL 56 6322
FOUR NAIL IN NW FACE OF NIPSCO POWER POLE NE 42 33
FOUR NAIL IN SE FACE OF NIPSCO POWER POLE SSW 52 27
" " " " " " " " " " " " WSN 50 30

Date Located: _____
By: _____
Monument Description: _____
Monument Witnesses: _____

Date Located: _____
By: _____
Monument Description: _____
Monument Witnesses: _____

Date Located: 7/15/19
By: REMOVED
Monument Description: HARRISON MONUMENT
Monument Witnesses: 4 RR RAIL FCP W 18.2'
FOUR NAIL WOOD FCP E 23.67

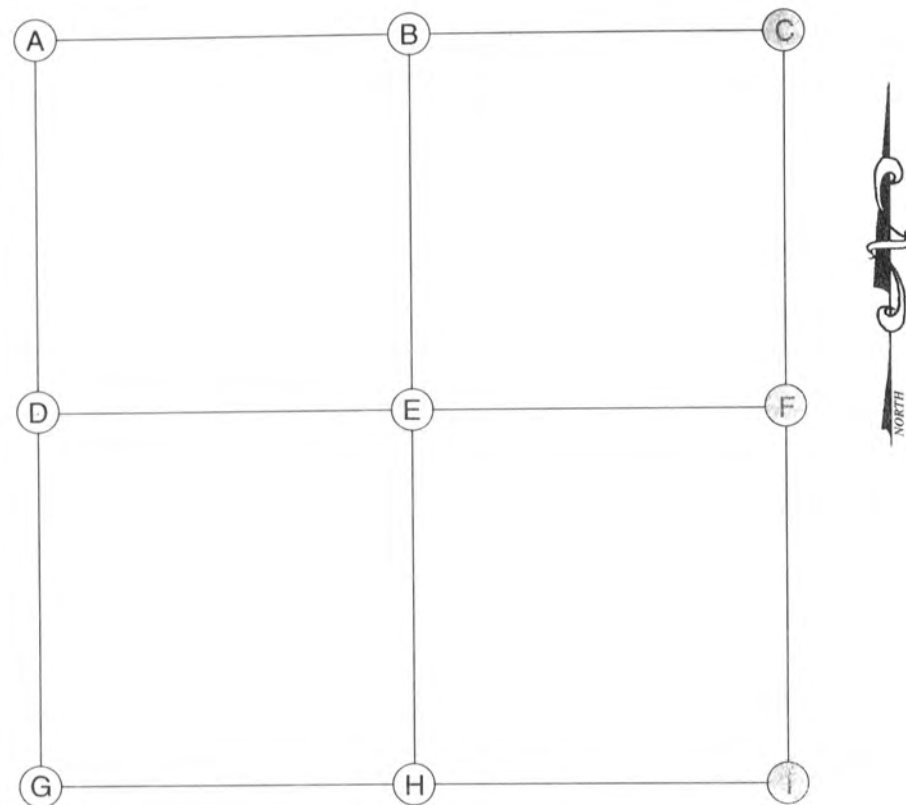
Date Located: _____
By: _____
Monument Description: _____
Monument Witnesses: _____

ADDITIONAL NOTES

Date Located: 6/19/92
By: JR MOYER - EC HAINES
Monument Description: PK. DAIL
Monument Witnesses: _____
SET NAIL IN BOTTLE CAP IN SE CORNER OF MIPSCO POWER PLANT NW 40.
" " " " " " NW " " " " SSE 55.23

Field Book: 1 Page: 58

Turkey Creek
2-34-7



E (CENTER OF SECTION)

Date Located: _____
By: _____
Monument Description: _____
Monument Witnesses: _____

Field Book: _____ Page: _____

F (EAST QUARTER CORNER)

Date Located: _____
By: _____
Monument Description: _____
Monument Witnesses: SEE PAGE 409 "D"
(W/4 Post 1-34-7)

Field Book: _____ Page: _____

A (NORTHWEST CORNER)

Date Located: _____
By: _____
Monument Description: _____
Monument Witnesses: _____

Field Book: _____ Page: _____

G (SOUTHWEST CORNER)

Date Located: _____
By: _____
Monument Description: _____
Monument Witnesses: _____

Field Book: _____ Page: _____

B (NORTH QUARTER CORNER)

Date Located: _____
By: _____
Monument Description: _____
Monument Witnesses: _____

Field Book: _____ Page: _____

H (SOUTH QUARTER CORNER)

Date Located: _____
By: _____
Monument Description: _____
Monument Witnesses: _____

Field Book: _____ Page: _____

C (NORTHEAST CORNER)

Date Located: _____
By: _____
Monument Description: _____
Monument Witnesses: SEE PAGE 409 "A"
(NW cor. 1-34-7)

Field Book: _____ Page: _____

I (SOUTHEAST CORNER)

Date Located: _____
By: _____
Monument Description: _____
Monument Witnesses: SEE PAGE 420 "A"
(NW cor. 12-34-7)

Field Book: _____ Page: _____

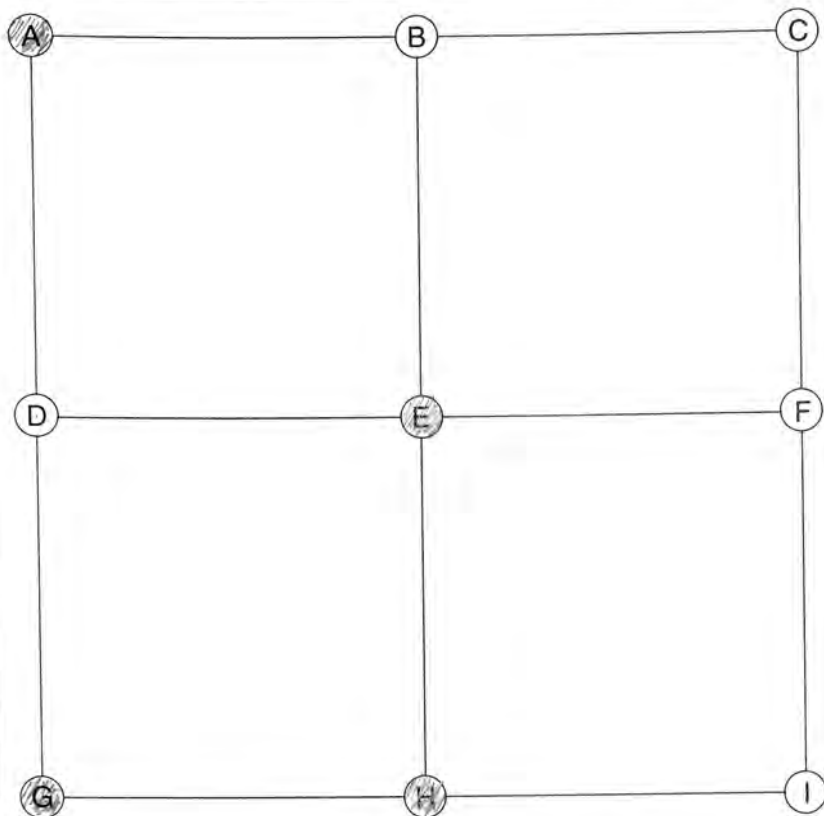
D (WEST QUARTER CORNER)

Date Located: _____
By: _____
Monument Description: _____
Monument Witnesses: _____

Field Book: _____ Page: _____

ADDITIONAL NOTES

Turkey Creek 3-34-7



A (NORTHWEST CORNER)

Date Located: 1/5/17
 By: SEM
 Monument Description: FO HARRISON MONUMENT
 Monument Witnesses: 1/2" REBAR W/CAP SW 38.19'
1/2" REBAR W/CAP SE 39.87'
SW CORNER CONCRETE ABUTMENT SE 30.75'

Field Book: 5 Page: 43

B (NORTH QUARTER CORNER)

Date Located: _____
 By: _____
 Monument Description: _____
 Monument Witnesses: _____

Field Book: _____ Page: _____

C (NORTHEAST CORNER)

Date Located: _____
 By: _____
 Monument Description: _____
 Monument Witnesses: _____

Field Book: _____ Page: _____

D (WEST QUARTER CORNER)

Date Located: _____
 By: _____
 Monument Description: _____
 Monument Witnesses: _____

Field Book: _____ Page: _____

E (CENTER OF SECTION)

Date Located: 12/1/16
 By: SEM
 Monument Description: FO MAG NAIL
 Monument Witnesses: 1/2" REBAR W/CAP W 21.30'
1/2" REBAR W/CAP NE 27.32'
1/2" REBAR W/CAP SE 31.97'

Field Book: 5 Page: 38

F (EAST QUARTER CORNER)

Date Located: _____
 By: _____
 Monument Description: _____
 Monument Witnesses: _____

Field Book: _____ Page: _____

G (SOUTHWEST CORNER)

Date Located: 12/1/16
 By: SEM
 Monument Description: FO RR SPIKE 4" DEEP
 Monument Witnesses: SEE B 412 "I"

Field Book: 5 Page: 41

H (SOUTH QUARTER CORNER)

Date Located: 12/27/16
 By: SEM
 Monument Description: FO RR SPIKE 3" DEEP
 Monument Witnesses: MAG NAIL IN POLE 40/74 NNW 32.70'
MAG NAIL IN RR TIE POST NE 25.30'
MAG NAIL IN P. POLE 60/410 NW 32.43'

Field Book: 5 Page: 40

I (SOUTHEAST CORNER)

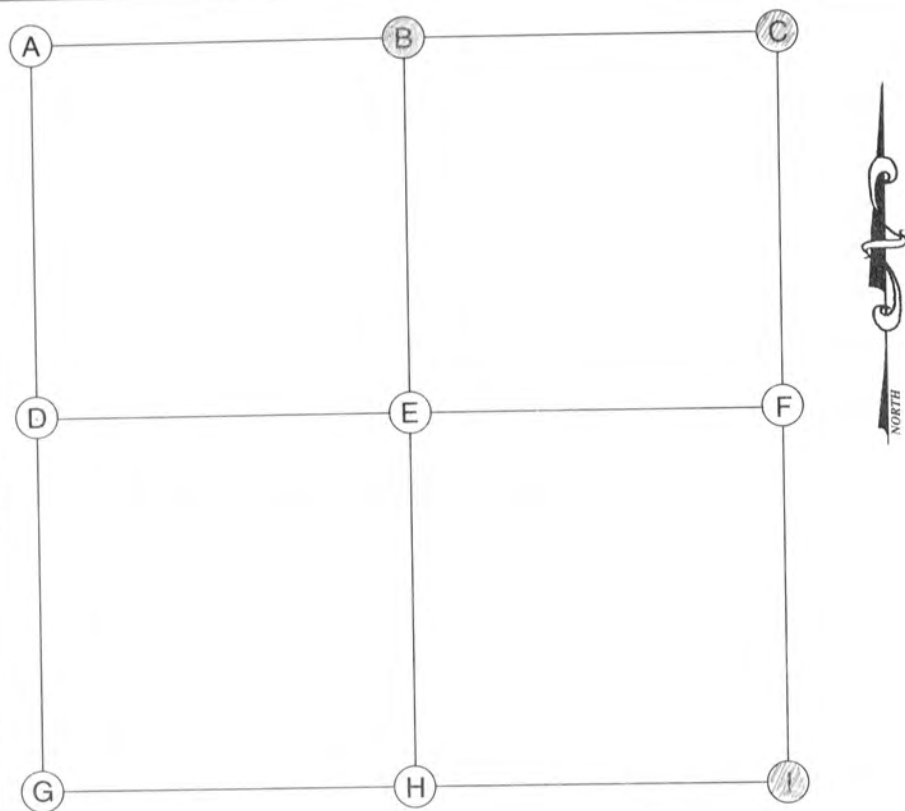
Date Located: _____
 By: _____
 Monument Description: _____
 Monument Witnesses: _____

Field Book: _____ Page: _____

ADDITIONAL NOTES

Turkey Creek

4-34-7



A (NORTHWEST CORNER)

Date Located: _____
 By: _____
 Monument Description: _____
 Monument Witnesses: _____

Field Book: _____ Page: _____

B (NORTH QUARTER CORNER)

Date Located: 7/2010 12/27/16 SRM
 By: MEK
 Monument Description: HARRISON MARKER
 Monument Witnesses: 3/4" I.P. 62.15' EAST @ W. FENCE OF CEMETERY
1/2" CAPPED REBAR 20.85' SW (21' S. OF ROAD 2)
" " " 18.58' NW (14' N. " " ")

Field Book: 5 Page: 39 NOTE: ELKHART CO.
 HARRISON 123.65' EAST

C (NORTHEAST CORNER)

Date Located: 1/5/17
 By: SRM
 Monument Description: FB HARRISON MONUMENT
 Monument Witnesses: 1/2" REBAR W/CAP SW 29.19'
1/2" REBAR W/CAP SE 29.89'
SW CORNER CONC ADJUTMENT SE 30.75'

Field Book: 5 Page: 43

D (WEST QUARTER CORNER)

Date Located: _____
 By: _____
 Monument Description: _____
 Monument Witnesses: _____

Field Book: _____ Page: _____

E (CENTER OF SECTION)

Date Located: _____
 By: _____
 Monument Description: _____
 Monument Witnesses: _____

Field Book: _____ Page: _____

F (EAST QUARTER CORNER)

Date Located: _____
 By: _____
 Monument Description: _____
 Monument Witnesses: _____

Field Book: _____ Page: _____

G (SOUTHWEST CORNER)

Date Located: _____
 By: _____
 Monument Description: _____
 Monument Witnesses: _____

Field Book: _____ Page: _____

H (SOUTH QUARTER CORNER)

Date Located: _____
 By: _____
 Monument Description: _____
 Monument Witnesses: _____

Field Book: _____ Page: _____

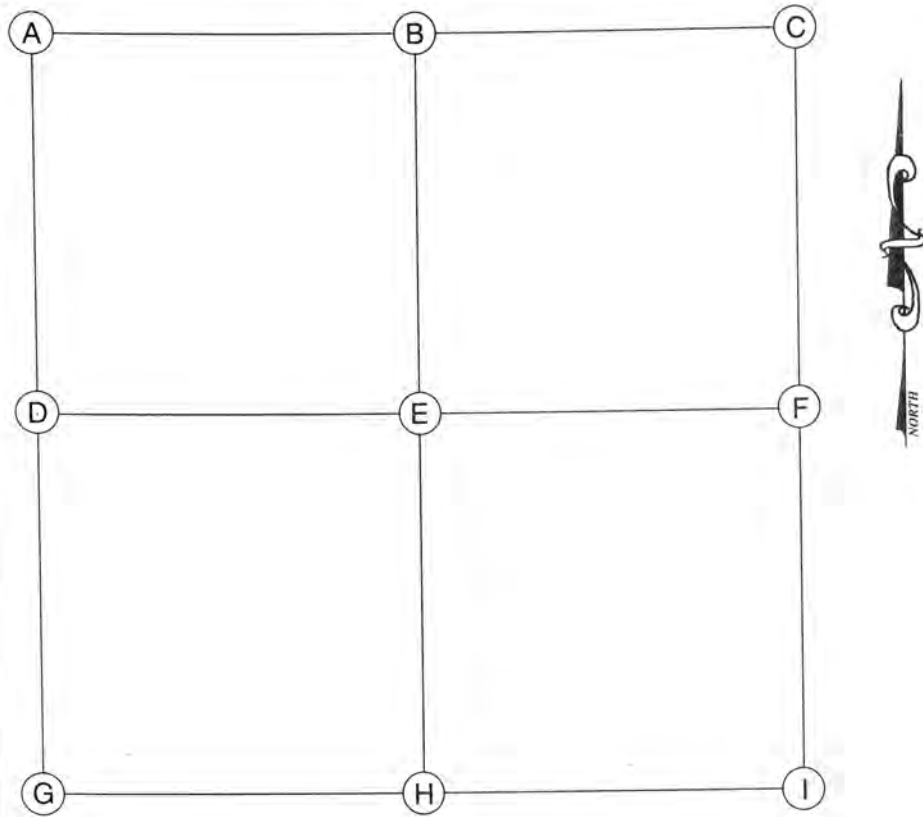
I (SOUTHEAST CORNER)

Date Located: 12/27/16
 By: SRM
 Monument Description: FORR SPIKE 4" DEEP
 Monument Witnesses: NAIL IN B. CAP P. POLE ENE 37.72'
6 OF 4" X 8" I-BEAM FCP S 20.95'
NAIL IN B. CAP IN P. POLE 1066808 SW 39.40'

Field Book: 5 Page: 41

ADDITIONAL NOTES

Turkey Creek
5-34-7



E (CENTER OF SECTION)

Date Located: _____
By: _____
Monument Description: _____
Monument Witnesses: _____

Field Book: _____ Page: _____

F (EAST QUARTER CORNER)

Date Located: _____
By: _____
Monument Description: _____
Monument Witnesses: _____

Field Book: _____ Page: _____

A (NORTHWEST CORNER)

Date Located: _____
By: _____
Monument Description: _____
Monument Witnesses: _____

Field Book: _____ Page: _____

G (SOUTHWEST CORNER)

Date Located: _____
By: _____
Monument Description: _____
Monument Witnesses: _____

Field Book: _____ Page: _____

B (NORTH QUARTER CORNER)

Date Located: _____
By: _____
Monument Description: _____
Monument Witnesses: _____

Field Book: _____ Page: _____

H (SOUTH QUARTER CORNER)

Date Located: _____
By: _____
Monument Description: _____
Monument Witnesses: _____

Field Book: _____ Page: _____

C (NORTHEAST CORNER)

Date Located: _____
By: _____
Monument Description: _____
Monument Witnesses: _____

Field Book: _____ Page: _____

I (SOUTHEAST CORNER)

Date Located: _____
By: _____
Monument Description: _____
Monument Witnesses: _____

Field Book: _____ Page: _____

D (WEST QUARTER CORNER)

Date Located: _____
By: _____
Monument Description: _____
Monument Witnesses: _____

Field Book: _____ Page: _____

ADDITIONAL NOTES

039
ING
CON-
ITEM.
C.



Date Located: _____
By: _____
Monument Description: _____
Monument Witnesses: _____

Date Located: _____
By: _____
Monument Description: _____
Monument Witnesses: _____

Date Located: _____
By: _____
Monument Description: _____
Monument Witnesses: _____

Date Located: _____
By: _____
Monument Description: _____
Monument Witnesses: _____

Date Located: _____
By: _____
Monument Description: _____
Monument Witnesses: _____

ADDITIONAL NOTES

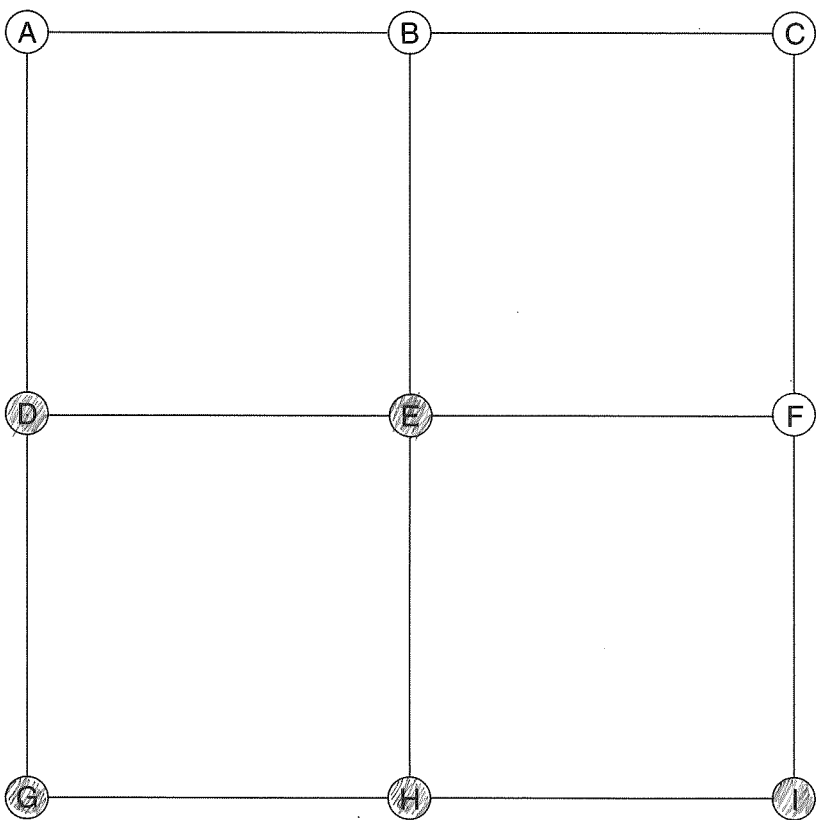
Date Located: _____
By: _____
Monument Description: _____
Monument Witnesses: _____

Date Located: _____
By: _____
Monument Description: _____
Monument Witnesses: _____

Date Located: 8/8/18
By: SEM & MH
Monument Description: MAG NAIL w/CAP
Monument Witness: MAG NAIL 25'p NW 22.87'
NAIL IN B. CAP NIPSCO P.POLE SW 19.91'
1/2" REBAR w/CAP SE 50.88'

Date Located: _____
By: _____
Monument Description: _____
Monument Witnesses: _____

Field Book: _____ Page: _____



E (CENTER OF SECTION)

Date Located: 10/14/20
By: SEM MWLH
Monument Description: FO 5/8" REBAR
Monument Witnesses: _____

Field Book: 19 Page: 54

F (EAST QUARTER CORNER)

Date Located: _____
By: _____
Monument Description: _____
Monument Witnesses: _____

Field Book: _____ Page: _____

G (SOUTHWEST CORNER)

Date Located: 2/22/18
By: DEM
Monument Description: FD 3/4" IRON PIPE IN FENCE ROW
Monument Witnesses: _____

Field Book: 8 Page: 74

H (SOUTH QUARTER CORNER)

Date Located: 2/22/18
By: DEM
Monument Description: FORD SPIKE
Monument Witnesses: NAIL IN B. CAP P. POLE WSW 37.36'
NAIL IN B. CAP SSW 69.85'

Field Book: 8 Page: 73

I (SOUTHEAST CORNER)

Date Located: 2/22/18
By: DEM
Monument Description: FD 1/2" REBAR
Monument Witnesses: NAIL IN B. CAP IN POWER POLE NW 21.75'
1/2" REBAR W/CAP NE 33.20'
1/2" REBAR W/CAP SE 37.75'

Field Book: 8 Page: 72

ADDITIONAL NOTES

A (NORTHWEST CORNER)

Date Located: _____
By: _____
Monument Description: _____
Monument Witnesses: _____

Field Book: _____ Page: _____

B (NORTH QUARTER CORNER)

Date Located: _____
By: _____
Monument Description: _____
Monument Witnesses: _____

Field Book: _____ Page: _____

C (NORTHEAST CORNER)

Date Located: _____
By: _____
Monument Description: _____
Monument Witnesses: _____

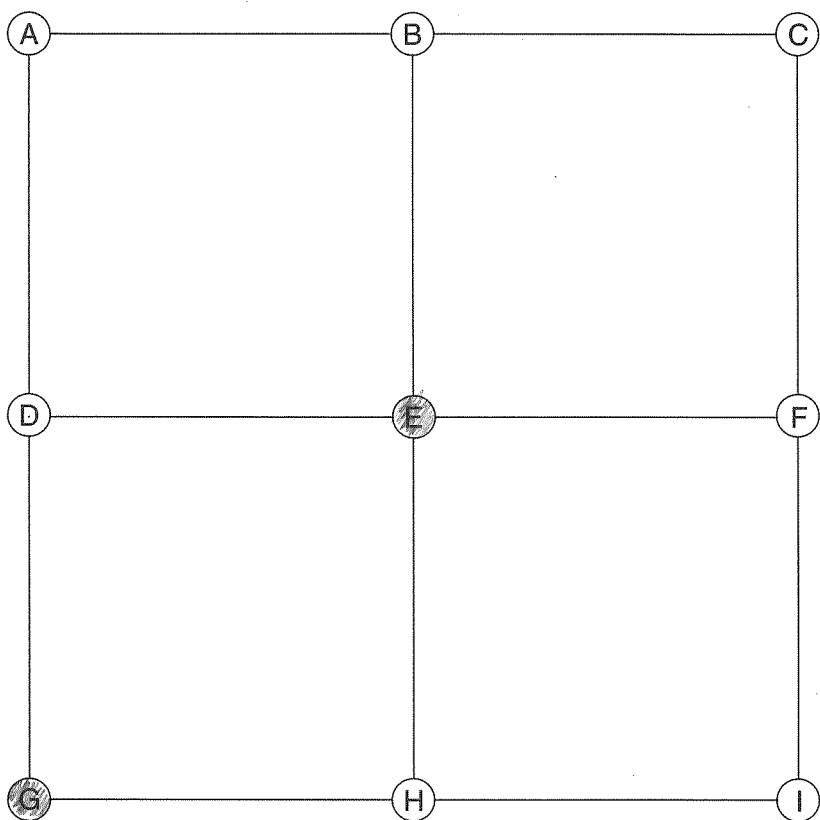
Field Book: _____ Page: _____

D (WEST QUARTER CORNER)

Date Located: 10/14/20
By: SEM MWH
Monument Description: RR RAIL FCP
Monument Witnesses: _____

Field Book: 19 Page: 55

Turkey Creek
8-34-7



E (CENTER OF SECTION)

Date Located: 7/6/21
By: SEM MWJH
Monument Description: MAG NAIL w/ CO TAG
Monument Witnesses: 1/2" REBAR w/CAP NE 52.29'
1/2" REBAR w/CAP SE 55.20'
NAIL IN B CAP NIPSCO POLE SW 47.47'

Field Book: 20 Page: 33

F (EAST QUARTER CORNER)

Date Located: _____
By: _____
Monument Description: _____
Monument Witnesses: _____

Field Book: _____ Page: _____

A (NORTHWEST CORNER)

Date Located: _____
By: _____
Monument Description: _____
Monument Witnesses: _____

Field Book: _____ Page: _____

G (SOUTHWEST CORNER)

Date Located: 2/22/18
By: SDM
Monument Description: FO 1/2" REBAR W/CAP
Monument Witnesses: NAIL IN B. CAP POWER POLE NW 21.75'
1/2" REBAR W/CAP NE 33.20'
1/2" REBAR W/CAP SE 37.75'

Field Book: 8 Page: 72

B (NORTH QUARTER CORNER)

Date Located: _____
By: _____
Monument Description: _____
Monument Witnesses: _____

Field Book: _____ Page: _____

H (SOUTH QUARTER CORNER)

Date Located: _____
By: _____
Monument Description: _____
Monument Witnesses: _____

Field Book: _____ Page: _____

C (NORTHEAST CORNER)

Date Located: _____
By: _____
Monument Description: _____
Monument Witnesses: _____

Field Book: _____ Page: _____

1 (SOUTHEAST CORNER)

Date Located: _____
By: _____
Monument Description: _____
Monument Witnesses: _____

Field Book: _____ Page: _____

D (WEST QUARTER CORNER)

Date Located: _____
By: _____
Monument Description: _____
Monument Witnesses: _____

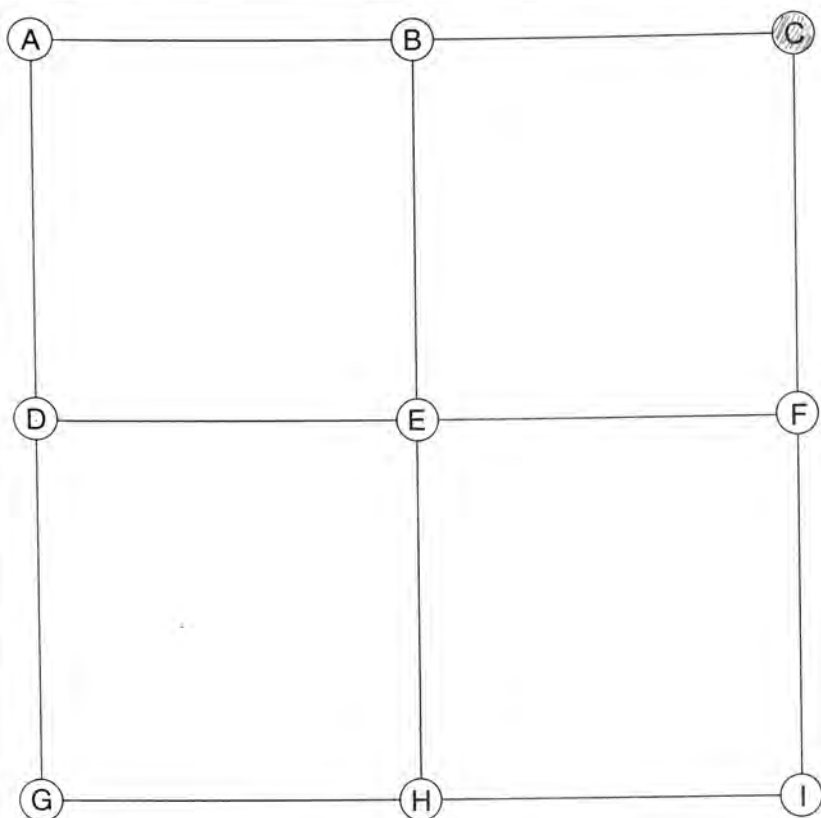
Field Book: _____ Page: _____

ADDITIONAL NOTES

ADDITIONAL NOTES

Turkey Creek

9-34-7



E (CENTER OF SECTION)

Date Located: _____
 By: _____
 Monument Description: _____
 Monument Witnesses: _____

Field Book: _____ Page: _____

F (EAST QUARTER CORNER)

Date Located: _____
 By: _____
 Monument Description: _____
 Monument Witnesses: _____

Field Book: _____ Page: _____

A (NORTHWEST CORNER)

Date Located: _____
 By: _____
 Monument Description: _____
 Monument Witnesses: _____

Field Book: _____ Page: _____

G (SOUTHWEST CORNER)

Date Located: _____
 By: _____
 Monument Description: _____
 Monument Witnesses: _____

Field Book: _____ Page: _____

B (NORTH QUARTER CORNER)

Date Located: _____
 By: _____
 Monument Description: _____
 Monument Witnesses: _____

Field Book: _____ Page: _____

H (SOUTH QUARTER CORNER)

Date Located: _____
 By: _____
 Monument Description: _____
 Monument Witnesses: _____

Field Book: _____ Page: _____

C (NORTHEAST CORNER)

Date Located: 12/27/16
 By: SEN
 Monument Description: FO RR SPIKE 4" DEEP
 Monument Witnesses: SEE R 412 "I"

Field Book: 5 Page: 41

I (SOUTHEAST CORNER)

Date Located: _____
 By: _____
 Monument Description: _____
 Monument Witnesses: _____

Field Book: _____ Page: _____

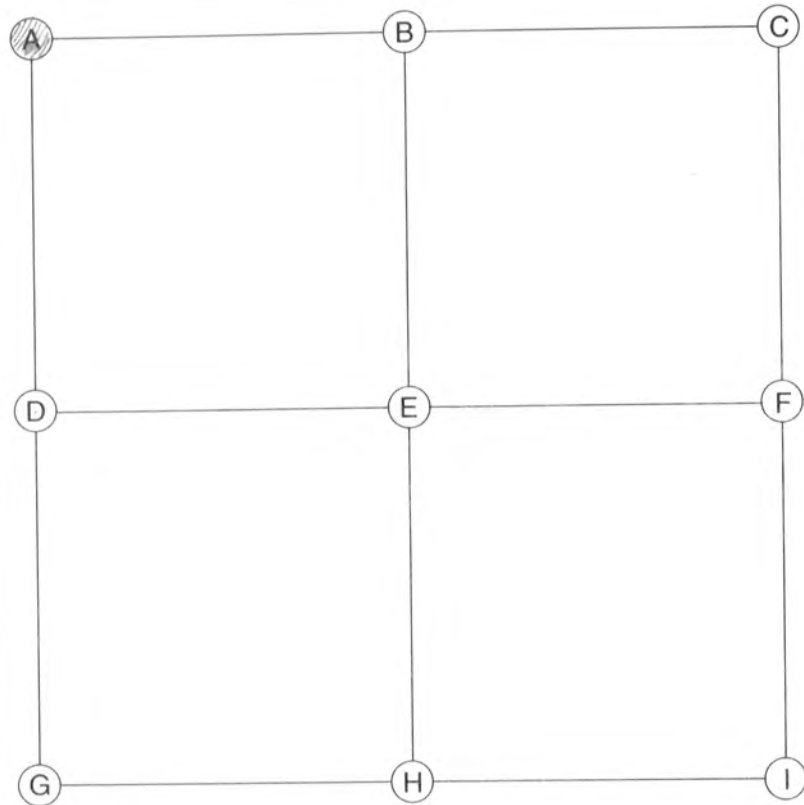
D (WEST QUARTER CORNER)

Date Located: _____
 By: _____
 Monument Description: _____
 Monument Witnesses: _____

Field Book: _____ Page: _____

ADDITIONAL NOTES

Turkey Creek
10-34-7



A (NORTHWEST CORNER)

Date Located: 12/27/10
 By: SRM
 Monument Description: PG 22 SPIKE 4" DEEP
 Monument Witnesses: SEE PG 412 "I"

Field Book: 5 Page: 41

B (NORTH QUARTER CORNER)

Date Located: _____
 By: _____
 Monument Description: _____
 Monument Witnesses: _____

Field Book: _____ Page: _____

C (NORTHEAST CORNER)

Date Located: _____
 By: _____
 Monument Description: _____
 Monument Witnesses: _____

Field Book: _____ Page: _____

D (WEST QUARTER CORNER)

Date Located: _____
 By: _____
 Monument Description: _____
 Monument Witnesses: _____

Field Book: _____ Page: _____

E (CENTER OF SECTION)

Date Located: _____
 By: _____
 Monument Description: _____
 Monument Witnesses: _____

Field Book: _____ Page: _____

F (EAST QUARTER CORNER)

Date Located: _____
 By: _____
 Monument Description: _____
 Monument Witnesses: _____

Field Book: _____ Page: _____

G (SOUTHWEST CORNER)

Date Located: _____
 By: _____
 Monument Description: _____
 Monument Witnesses: _____

Field Book: _____ Page: _____

H (SOUTH QUARTER CORNER)

Date Located: _____
 By: _____
 Monument Description: _____
 Monument Witnesses: _____

Field Book: _____ Page: _____

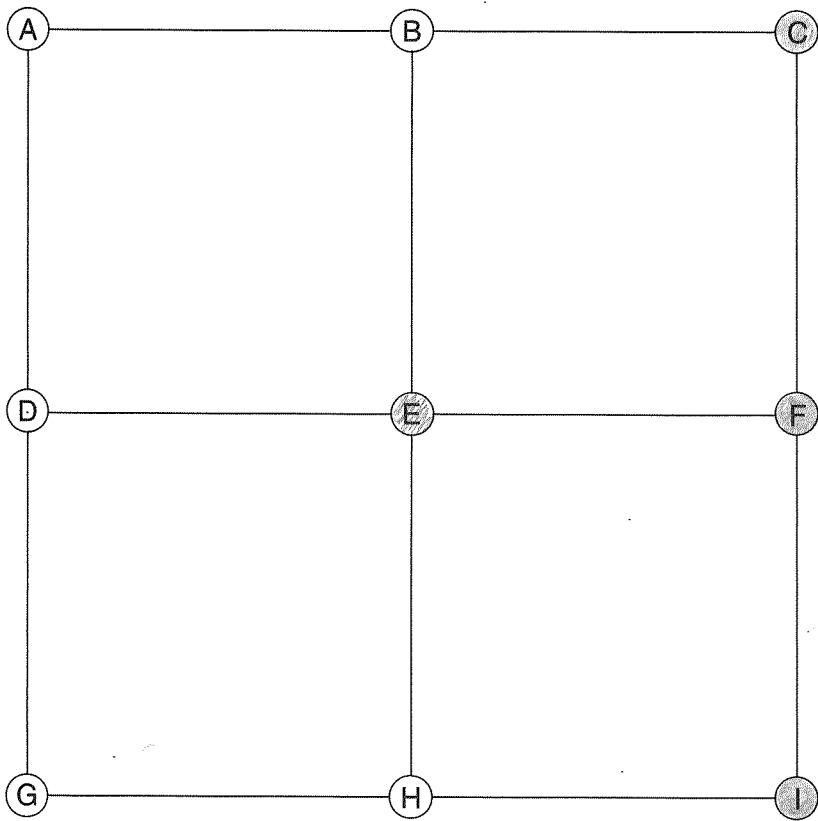
I (SOUTHEAST CORNER)

Date Located: _____
 By: _____
 Monument Description: _____
 Monument Witnesses: _____

Field Book: _____ Page: _____

ADDITIONAL NOTES

Turkey Creek
11-34-7



E (CENTER OF SECTION)

Date Located: 5/9/21
By: JRM MWN
Monument Description: FD 3/4" REBAR
Monument Witnesses: NAIL W B CAP NIPSCO POLE NW 32.27'
1/2" REBAR W/CAP NE 35.10'
1/2" REBAR W/CAP SE 33.78'

Field Book: 20 Page: 27

F (EAST QUARTER CORNER)

Date Located: 6/19/92 7/22/19
By: JRM + ECH
Monument Description: 1/2" REBAR W/ PENSTIC CAP
Monument Witnesses: NAIL IN BOTTLE CAP IN SE FACE
APPROX 1064/028 NE 30.83'
- "+" OUT IN NW END OF CONCRETE HERMUTILL NE 25.60'
- "+" OUT IN NW " " " " SW 24.65'

Field Book: 1 Page: 56 UPDATED

G (SOUTHWEST CORNER)

Date Located: _____
By: _____
Monument Description: _____
Monument Witnesses: _____

Field Book: _____ Page: _____

H (SOUTH QUARTER CORNER)

Date Located: _____
By: _____
Monument Description: _____
Monument Witnesses: _____

Field Book: _____ Page: _____

I (SOUTHEAST CORNER)

Date Located: 6/01 7/22/19
By: MEB, ED JE Mo/ER
Monument Description: Bronze marker
Monument Witnesses: - 1/2" capped L rebar SE 474'
- 1/2" capped L rebar NE 390.8'
- " " " SW 44.60'
- " " " (5' south wire fence) W-SW 36.75'

Field Book: 15 Page: 74

ADDITIONAL NOTES

A (NORTHWEST CORNER)

Date Located: _____
By: _____
Monument Description: _____
Monument Witnesses: _____

Field Book: _____ Page: _____

B (NORTH QUARTER CORNER)

Date Located: _____
By: _____
Monument Description: _____
Monument Witnesses: _____

Field Book: _____ Page: _____

C (NORTHEAST CORNER)

Date Located: _____
By: _____
Monument Description: _____
Monument Witnesses: SEE PAGE 420 "A"
(NW COR. 12-34-7)

Field Book: _____ Page: _____

D (WEST QUARTER CORNER)

Date Located: _____
By: _____
Monument Description: _____
Monument Witnesses: _____

Field Book: _____ Page: _____

Field Book: 1 Page: 57

Field Book: _____ Page: _____

Field Book: _____ Page: _____

Field Book: 1 Page: 56 UPDATED

Field Book: 1 Page: 56 UPDATED

Field Book: 1 Page: 57 UPDATED 7/15/19 JRM

Field Book: 15 Page: 74

Field Book: _____ Page: _____

Field Book: 15 Page: 56

ADDITIONAL NOTES



Date Located: _____
By: _____
Monument Description: _____
Monument Witnesses: _____

Date Located: 7/15/19
By: SE MOVED
Monument Description: RR SPIKE
Monument Witnesses: 1/2" REBAR w/CAP SW 35.45'
1/2" REBAR w/CAP SE 39.30'
NAIL IN B. CAP NIPSED POLE NNE 52.28'

Date Located: _____
By: _____
Monument Description: _____
Monument Witnesses: _____

Date Located: 11/17/17
By: SJM
Monument Description: MAG NAIL w/ CO TAG
Monument Witnesses: SEE Pg 43Z "B"

Date Located: 2/23/17
By: JRM
Monument Description: HARRISON MONUMENT
Monument Witnesses: SEE Pg 43Z "C"

ADDITIONAL NOTES

Date Located: 7/22/19
By: SEM
Monument Description: Bronze Monument
Monument Witnesses: See Pg 420 "G"

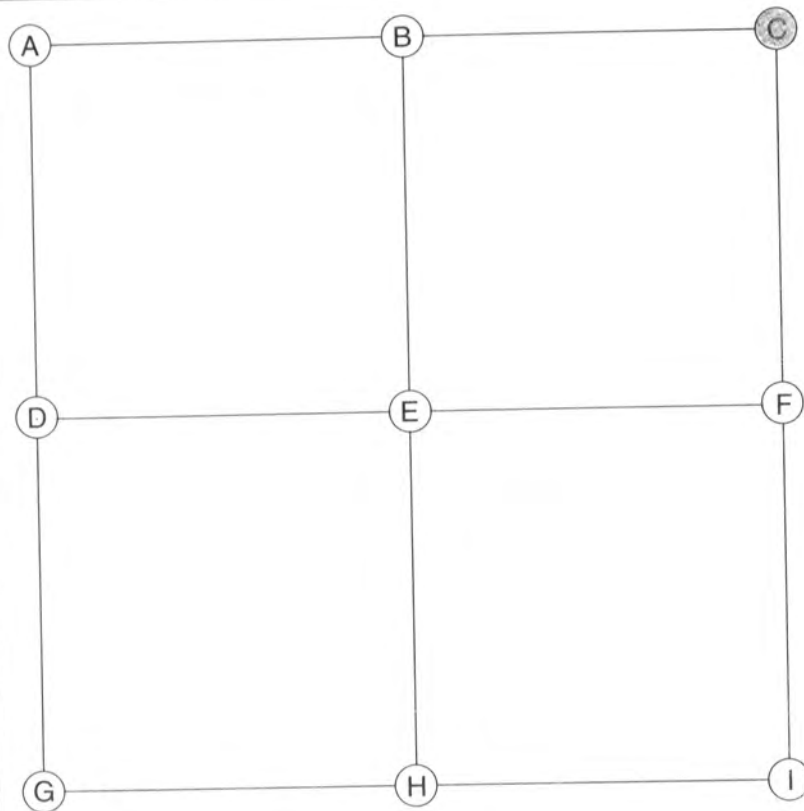
Date Located: _____
By: _____
Monument Description: _____
Monument Witnesses: _____

Date Located: _____
By: _____
Monument Description: _____
Monument Witnesses: _____

Date Located: 01/12/21
By: IRM MWH
Monument Description: 2" IRON PIPE
Monument Witnesses: NAIL IN B.CAP NIPSED POLE NW 40.50'
PK NAIL N 16.55'
PK NAIL IN TEL POLE SE 49.82'
3/4" REBAR SE 13.90'

Field Book: 20 Page: 25

Turkey Creek
14-34-7



E (CENTER OF SECTION)

Date Located: _____
By: _____
Monument Description: _____
Monument Witnesses: _____

Field Book: _____ Page: _____

F (EAST QUARTER CORNER)

Date Located: _____
By: _____
Monument Description: _____
Monument Witnesses: _____

Field Book: _____ Page: _____

A (NORTHWEST CORNER)

Date Located: _____
By: _____
Monument Description: _____
Monument Witnesses: _____

Field Book: _____ Page: _____

G (SOUTHWEST CORNER)

Date Located: _____
By: _____
Monument Description: _____
Monument Witnesses: _____

Field Book: _____ Page: _____

B (NORTH QUARTER CORNER)

Date Located: _____
By: _____
Monument Description: _____
Monument Witnesses: _____

Field Book: _____ Page: _____

H (SOUTH QUARTER CORNER)

Date Located: _____
By: _____
Monument Description: _____
Monument Witnesses: _____

Field Book: _____ Page: _____

C (NORTHEAST CORNER)

Date Located: _____
By: _____
Monument Description: *SEE PAGE 419 "I"*
Monument Witnesses: *(SEE COR. 11-34-7)*

Field Book: _____ Page: _____

I (SOUTHEAST CORNER)

Date Located: _____
By: _____
Monument Description: _____
Monument Witnesses: _____

Field Book: _____ Page: _____

D (WEST QUARTER CORNER)

Date Located: _____
By: _____
Monument Description: _____
Monument Witnesses: _____

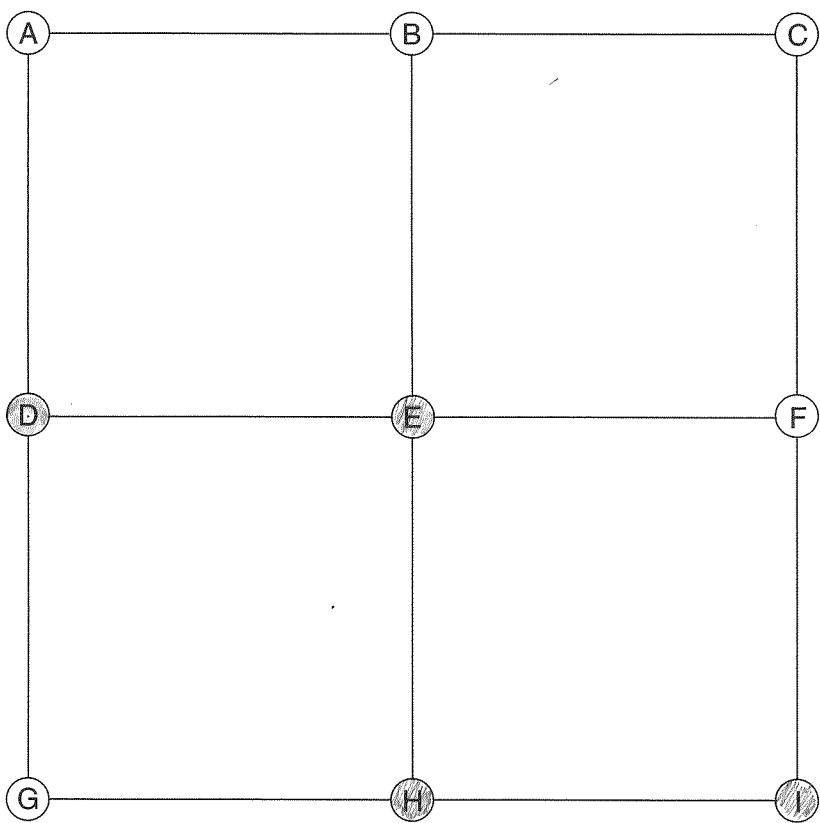
Field Book: _____ Page: _____

ADDITIONAL NOTES



ADDITIONAL NOTES

Turkey Creek
16-34-7



E (CENTER OF SECTION)

Date Located: 6/9/21
By: SEM MWH
Monument Description: CHISELED "4" CUT IN CONC
Monument Witnesses: NAIL IN B.C NIPSCO POLE E 35.03'
FO PK NAIL 2" DEEP S 36.04'
NAIL IN B.CAP NIPSCO POLE SSW 71.37'

Field Book: 20 Page: 24

F (EAST QUARTER CORNER)

Date Located: _____
By: _____
Monument Description: _____
Monument Witnesses: _____

Field Book: _____ Page: _____

A (NORTHWEST CORNER)

Date Located: _____
By: _____
Monument Description: _____
Monument Witnesses: _____

Field Book: _____ Page: _____

G (SOUTHWEST CORNER)

Date Located: _____
By: _____
Monument Description: _____
Monument Witnesses: _____

Field Book: _____ Page: _____

B (NORTH QUARTER CORNER)

Date Located: _____
By: _____
Monument Description: _____
Monument Witnesses: _____

Field Book: _____ Page: _____

H (SOUTH QUARTER CORNER)

Date Located: 2/5/19
By: REMOVED
Monument Description: FO 5/8" IRON PIN
Monument Witnesses: 1/2" REBAR W/CAP NE 23.62'
1/2" REBAR W/CAP SE 31.63'

Field Book: 10 Page: 36

C (NORTHEAST CORNER)

Date Located: _____
By: _____
Monument Description: _____
Monument Witnesses: _____

Field Book: _____ Page: _____

I (SOUTHEAST CORNER)

Date Located: 2/2/12
By: SEM & MWH
Monument Description: 3" DIA IRON POST
Monument Witnesses: SEE Pg 423. "G"

Field Book: 10 Page: 55

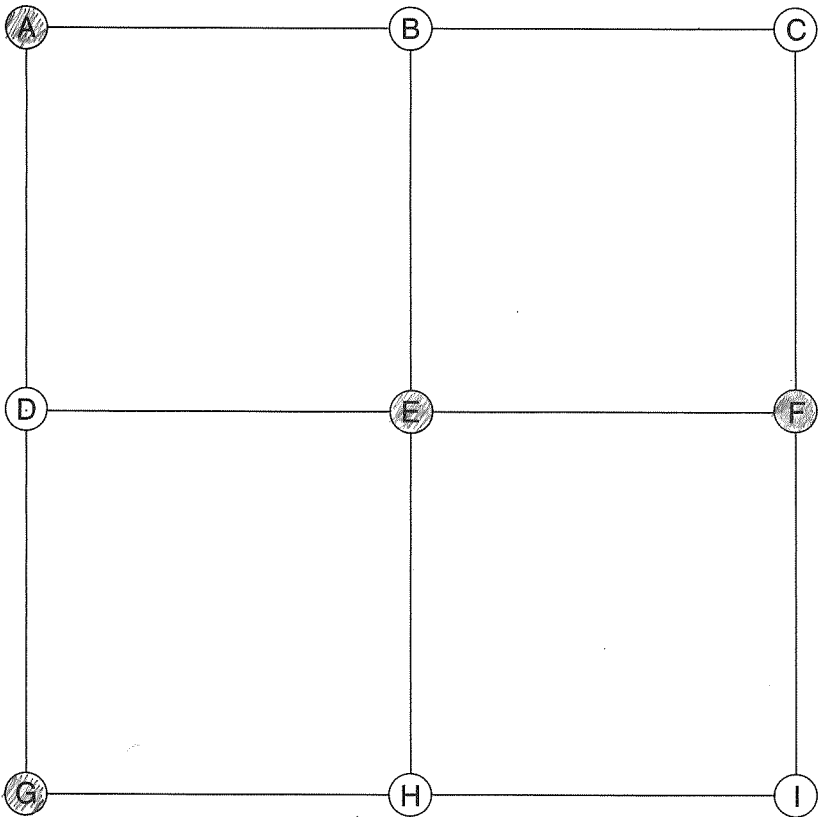
D (WEST QUARTER CORNER)

Date Located: 6-10-04
By: REJK & MEK
Monument Description: NAIL W/CAP
Monument Witnesses: _____
MAG NAIL IN PP 507MICA1 SW 51.13'
MAG NAIL IN PP 608744 NW 54.42'
1/2" REBAR W/CAP NE 44.10'

Field Book: 3 Page: 13

ADDITIONAL NOTES

Turkey Creek
17-34-7



E (CENTER OF SECTION)

Date Located: 6/15/21
By: SEM MWH
Monument Description: FO 3/4" IRON PIPE
Monument Witnesses: 1/2" REBAR w/CAP E 11.70

Field Book: 20 Page: 30

F (EAST QUARTER CORNER)

Date Located: 6-10-04
By: TRJIS & MEK
Monument Description: _____
Monument Witnesses: SEE PAGE A24
W 1/4 Post 16-34-7

Field Book: _____ Page: _____

G (SOUTHWEST CORNER)

Date Located: 2/28/18
By: SRM
Monument Description: FO 1" IRON BAR
Monument Witnesses: SEE Pg 426 "I"

Field Book: 9 Page: 1

H (SOUTH QUARTER CORNER)

Date Located: _____
By: _____
Monument Description: _____
Monument Witnesses: _____

Field Book: _____ Page: _____

I (SOUTHEAST CORNER)

Date Located: _____
By: _____
Monument Description: _____
Monument Witnesses: _____

Field Book: _____ Page: _____

ADDITIONAL NOTES

A (NORTHWEST CORNER)

Date Located: 2/22/18
By: SRM
Monument Description: FO 1/2" REBAR
Monument Witnesses: SEE Pg 426 "C"

Field Book: 8 Page: 72

B (NORTH QUARTER CORNER)

Date Located: _____
By: _____
Monument Description: _____
Monument Witnesses: _____

Field Book: _____ Page: _____

C (NORTHEAST CORNER)

Date Located: _____
By: _____
Monument Description: _____
Monument Witnesses: _____


Field Book: _____ Page: _____

D (WEST QUARTER CORNER)

Date Located: _____
By: _____
Monument Description: _____
Monument Witnesses: _____

Field Book: _____ Page: _____

Turkey Creek
18-34-7



E (CENTER OF SECTION)

Date Located: 1/29/18
By: JRM
Monument Description: FD PK NAIL
Monument Witnesses: 4 BR RAIL FCP W 19.93'
FD 5/8" REBAR NO CAP 8" DEEP E 30.00'
NAIL IN B. CAP POWER POLE SW 32.27'

Field Book: 8 Page: 55

F (EAST QUARTER CORNER)

Date Located: _____
By: _____
Monument Description: _____
Monument Witnesses: _____

Field Book: _____ Page: _____

G (SOUTHWEST CORNER)

Date Located: _____
By: _____
Monument Description: _____
Monument Witnesses: _____

Field Book: _____ Page: _____

H (SOUTH QUARTER CORNER)

Date Located: 2/28/18
By: JEM
Monument Description: MAG NAIL W/ TAG OVER RR SPIKE
Monument Witnesses: 1 RAILROAD RAIL FCP W 19.25'
NAIL IN B. CAP POWER POLE W 18.09'
1/2" REBAR W/ CAP SE 33.18'

Field Book: 8 Page: 78

I (SOUTHEAST CORNER)

Date Located: 2/28/18
By: SEM
Monument Description: FD 1" IRON BAR
Monument Witnesses: NAIL IN B. CAP P. POLE WNW 67.20'
& RAILROAD RAIL FCP NW 25.66'
NAIL IN B. CAP P. POLE ESE 63.76'

Field Book: 9 Page: 1

A (NORTHWEST CORNER)

Date Located: 2/22/18
By: SRM
Monument Description: FO 3/4" IRON PIPE IN FENCE ROW
Monument Witnesses:

Field Book: 8 Page: 74

B (NORTH QUARTER CORNER)

Date Located: 2/22/18
By: JRM
Monument Description: FD RR SPIKE 3" DEEP
Monument Witnesses: NAIL IN B. CAP RENG POLE WSW 37.36'
NAIL IN B. CAP POWER POLE SSW 69.85'

Field Book: 8 Page: 73

C (NORTHEAST CORNER)

Date Located: 2/22/18
By: JEM
Monument Description: 1/2" REBAR 2" DEEP w/ KOS GO CAP
Monument Witnesses: NAIL IN B. CAP POWER POLE NW 21.75'
1/2" REBAR w/CAP NE 33.20'
1/2" REBAR w/CAP SE 37.75'

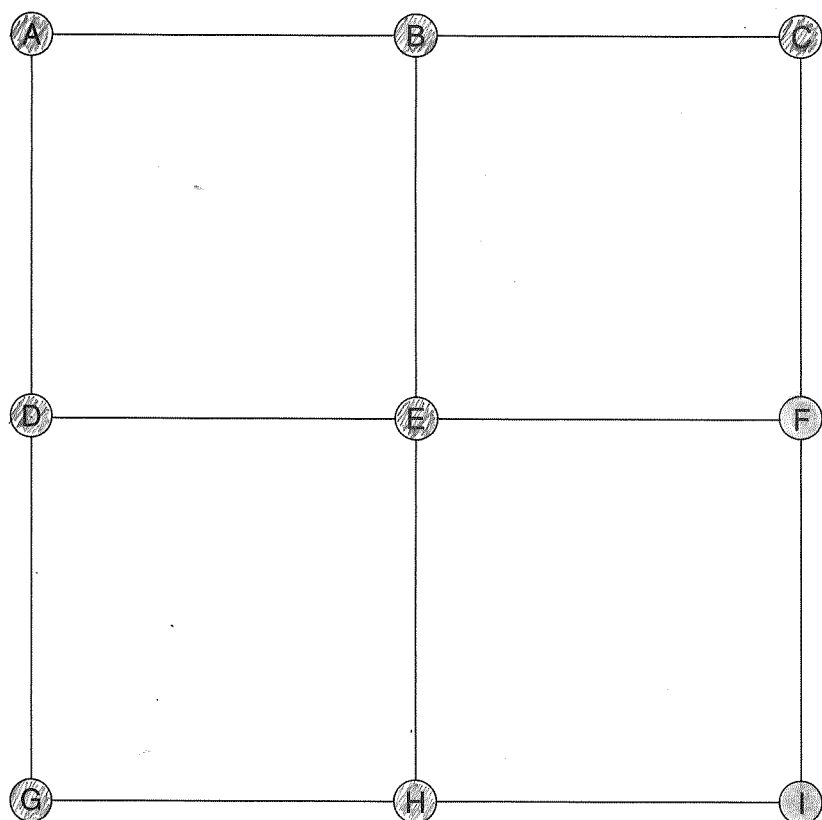
Field Book: 8 Page: 72

D (WEST QUARTER CORNER)

Date Located: _____
By: _____
Monument Description: _____
Monument Witnesses: _____

Field Book: _____ Page: _____

ADDITIONAL NOTES



Date Located: 2/22/18
By: SEM
Monument Description: FO 1/2" REBAR
Monument Witnesses: 1/2" REBAR W/CAP NW 48.13'
NAIL IN B. CAP POWER POLE SW 42.41'
1/2" REBAR W/CAP WSW 57.18'

Field Book: 8 Page: 75

Date Located: 8/18/92 7/23/19
By: JR MOYER - EC HAINES DR MOYER
Monument Description: 1/2" REBAR
Monument Witnesses: _____
- RR SPK FOUND 2.46'E + 0.35'S
1/2" REBAR W/CAP NW 28.97'
1/2" REBAR W/CAP NE 38.45'

Field Book: 2 Page: 55

Date Located: 6/15/21
By: STEVE MWH
Monument Description: RR RAIL FCP
Monument Witnesses: _____

Field Book: 20 Page: 31

Date Located: 7/23/19
By: JRM
Monument Description: 3/4" IRON PIPE
Monument Witnesses: 1/2" REBAR W/CAP WNW 16.26'
NAIL IN B. CAP POWER POLE NW 37.41'
1/2" REBAR W/CAP NE 44.82'

Field Book: 15 Page: 75

Date Located: 2/28/18
By: SRM
Monument Description: MAG NAIL W/TAG OVER R2 SPIKE
Monument Witnesses: SEE R2 AZ6 "N"

Field Book: 8 Page: 78

Date Located: 7/23/19
By: REMOVED
Monument Description: 1/2" REBAR
Monument Witnesses: NAIL IN B. CAP P. POLE NW 33.3'
1/2" REBAR W/CAP NE 37.28'
1/2" REBAR W/CAP SW 27.10'

Field Book: 15 Page: 76

Date Located: 2/28/18
By: SEM
Monument Description: FO 1" IRON BAR
Monument Witnesses: SEE P. 426 "I"

Field Book: 9 Page: 1

Date Located: _____
By: _____
Monument Description: _____
Monument Witnesses: SEE PAGE 438 "C"
(NE COR. 30-34-7)

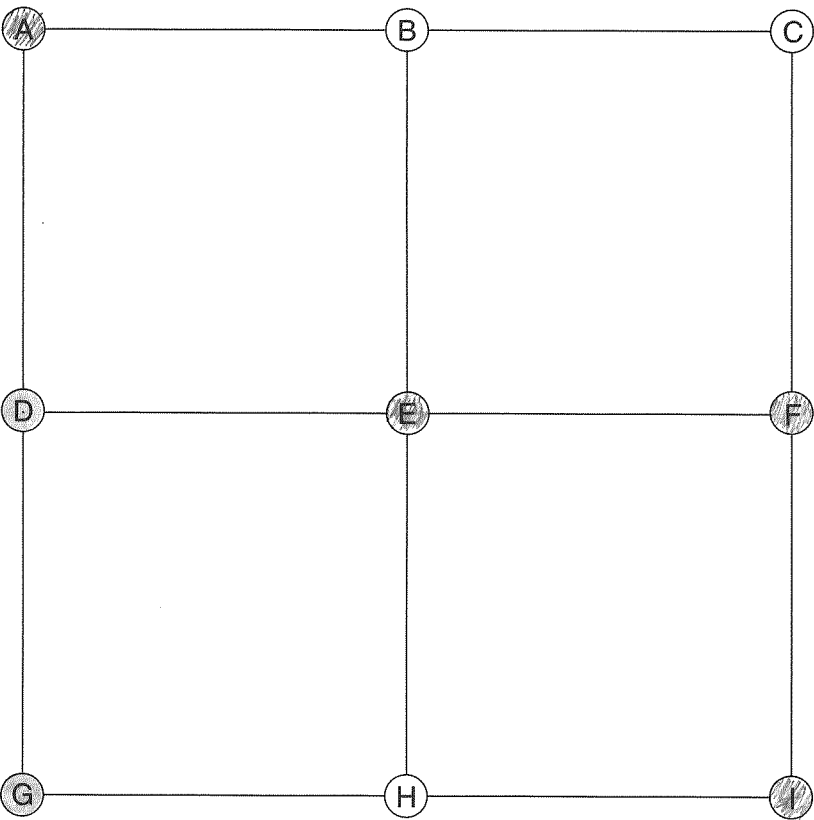
Field Book: _____ Page: _____

Date Located: 6/23/18
By: SEM
Monument Description: FD 1/2" REBAR FLUSH
Monument Witnesses: SEE Pg 468 "F"

Field Book: 10 Page: 15

ADDITIONAL NOTES

Turkey Creek
20-34-7



A (NORTHWEST CORNER)

Date Located: 2/28/18
By: SEM
Monument Description: FO 1" IRON BAR
Monument Witnesses: SEE Pg 426 "I"

Field Book: 9 Page: 1

B (NORTH QUARTER CORNER)

Date Located: _____
By: _____
Monument Description: _____
Monument Witnesses: _____

Field Book: _____ Page: _____

C (NORTHEAST CORNER)

Date Located: _____
By: _____
Monument Description: _____
Monument Witnesses: _____

Field Book: _____ Page: _____

D (WEST QUARTER CORNER)

Date Located: _____
By: _____
Monument Description: _____
Monument Witnesses: SEE PAGE 427 "F"
(E 1/4 POST OF 19-34-7)

Field Book: _____ Page: _____

E (CENTER OF SECTION)

Date Located: 6/9/21
By: SEM MWH
Monument Description: MAG NAIL w/ CO TAG
Monument Witnesses: 1/2" REBAR w/CAP NE 28.24'
NAIL IN B. CAP POWER POLE SE 28.40'
& I-Beam FCP S 19.80'

Field Book: 20 Page: 28

F (EAST QUARTER CORNER)

Date Located: 8/5/19
By: SEM MOYER
Monument Description: FO RR SPIKE
Monument Witnesses: SEE Pg 429 "D"

Field Book: 16 Page: 34

G (SOUTHWEST CORNER)

Date Located: _____
By: _____
Monument Description: _____
Monument Witnesses: SEE PAGE 438 "C"
(NE COR. 30-34-7)

Field Book: _____ Page: _____

H (SOUTH QUARTER CORNER)

Date Located: _____
By: _____
Monument Description: _____
Monument Witnesses: _____

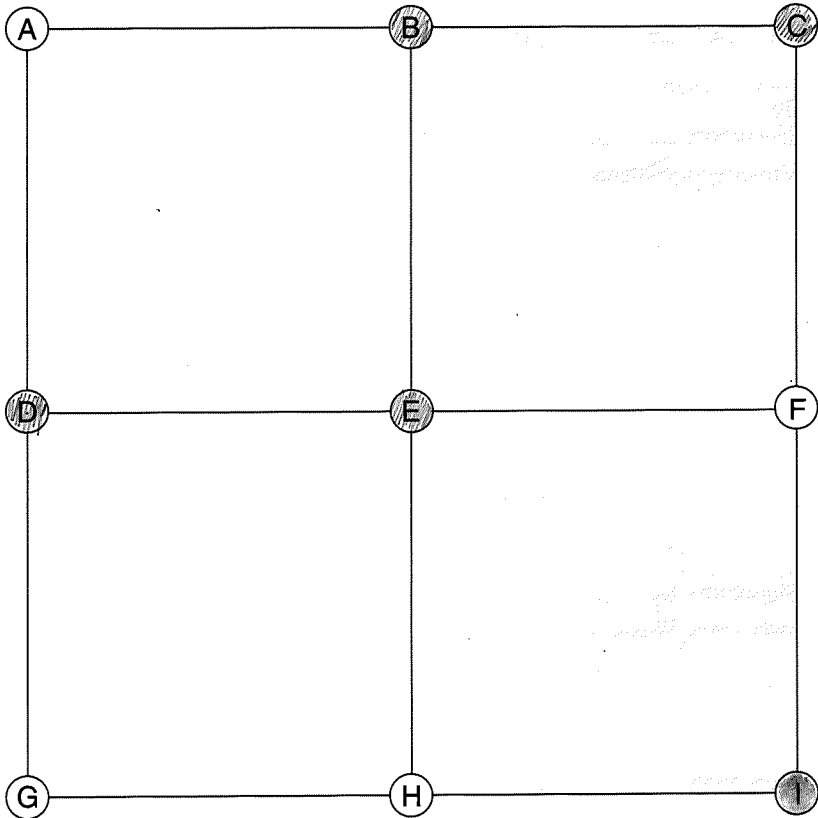
Field Book: _____ Page: _____

I (SOUTHEAST CORNER)

Date Located: 6/19/20
By: SEM MWH
Monument Description: 1/2" REBAR
Monument Witnesses: SEE Pg 436 "A"

Field Book: 18 Page: 57

ADDITIONAL NOTES



E (CENTER OF SECTION)

Date Located: 8/5/19
By: REMOVED
Monument Description: 3/4" IRON PIPE
Monument Witnesses: NAIL IN B. CAP P. POLE WNW 73.64'
NAIL IN B. CAP POWER POLE NNE 56.06'
1/2" x 24" REBAR W/CAP WSW 38.71'
Field Book: 16 Page: 35

F (EAST QUARTER CORNER)

Date Located: _____
By: _____
Monument Description: _____
Monument Witnesses: _____
Field Book: _____ Page: _____

A (NORTHWEST CORNER)

Date Located: _____
By: _____
Monument Description: _____
Monument Witnesses: _____
Field Book: _____ Page: _____

G (SOUTHWEST CORNER)

Date Located: _____
By: _____
Monument Description: _____
Monument Witnesses: _____
Field Book: _____ Page: _____

B (NORTH QUARTER CORNER)

Date Located: 8/5/19
By: REMOVED
Monument Description: FO 5/8" IRON PIN
Monument Witnesses: SEE Pg 424 "H"
Field Book: 16 Page: 36

H (SOUTH QUARTER CORNER)

Date Located: _____
By: _____
Monument Description: _____
Monument Witnesses: _____
Field Book: _____ Page: _____

C (NORTHEAST CORNER)

Date Located: 8/8/18
By: SEM & MH
Monument Description: FO 3" DIA IRON POST
Monument Witnesses: SEE Pg 423 "G"
Field Book: 10 Page: 55

I (SOUTHEAST CORNER)


Date Located: 6/16/2004 UPDATED 10/25/17
By: MEK
Monument Description: FO RR SPIKE
Monument Witnesses: 1/2" REBAR W/CAP NW 25.05'
1/2" REBAR W/CAP NE 21.70'
1/2" REBAR W/CAP SE 39.25'
MAG NAIL IN NIPSCO P. POLE SW 73.88'
Field Book: 8 Page: 20

D (WEST QUARTER CORNER)

Date Located: 8/5/19
By: REMOVED
Monument Description: RR SPIKE
Monument Witnesses: 1/2" REBAR W/CAP NW 34.18'
1/2" REBAR W/CAP NE 23.51'
Field Book: 16 Page: 34

ADDITIONAL NOTES

Turkey Creek
22-34-7



E (CENTER OF SECTION)

Date Located: _____
By: _____
Monument Description: _____
Monument Witnesses: _____

Field Book: _____ Page: _____

F (EAST QUARTER CORNER)

Date Located: 11/17/17
By: SEM
Monument Description: MAG NAIL W/ CO TAG
Monument Witnesses: SEE Pg 431 "D"

Field Book: 8 Page: 32

A (NORTHWEST CORNER)

Date Located: _____
By: _____
Monument Description: _____
Monument Witnesses: _____

Field Book: _____ Page: _____

G (SOUTHWEST CORNER)

Date Located: 10/25/17
By: SRM
Monument Description: FOR R SPIKE
Monument Witnesses: 1/2" REBAR w/CAP NW 25.05'
1/2" REBAR w/CAP NE 21.70'
1/2" REBAR w/CAP SE 39.25'
MAG NAIL IN NIPSCO P POLE SW 73.88'

Field Book: 8 Page: 20

B (NORTH QUARTER CORNER)

Date Located: _____
By: _____
Monument Description: _____
Monument Witnesses: _____

Field Book: _____ Page: _____

H (SOUTH QUARTER CORNER)

Date Located: 6-10-04 UPDATED 10/25/17 JRM
By: RTK + MEK
Monument Description: HARRISON MONUMENT BROKEN OFF
Monument Witnesses: NAIL IN NIPSCO POLE NW 95.33'
1/2" REBAR W/CAP NE 71.88'
MAG NAIL W/TAG CONC BASE LIGHT POLE SE 67.43'
MAG NAIL IN TURN LANE SW 40.25'

Field Book: 3 Page: 13

C (NORTHEAST CORNER)

Date Located: _____
By: _____
Monument Description: _____
Monument Witnesses: _____

Field Book: _____ Page: _____

I (SOUTHEAST CORNER)

Date Located: 10/25/17
By: DRM
Monument Description: FO BRONZE / COPPER MARKER
Monument Witnesses: 1/2" REBAR W/ CO CAP WNW 34.55'
NAIL IN B. CAP NIPSCO POLE NW 26.52'
1/2" REBAR W/ CO CAP NE 32.55'
NAIL IN B. CAP TEL POLE E 18.99'

Field Book: 8 Page: 22


D (WEST QUARTER CORNER)

Date Located: _____
By: _____
Monument Description: _____
Monument Witnesses: _____

Field Book: _____ Page: _____

ADDITIONAL NOTES

[illegible]



E (CENTER OF SECTION)

Date Located: _____
 By: _____
 Monument Description: _____
 Monument Witnesses: _____

Field Book: _____ Page: _____

F (EAST QUARTER CORNER)

Date Located: _____
 By: _____
 Monument Description: _____
 Monument Witnesses: _____

Field Book: _____ Page: _____

A (NORTHWEST CORNER)

Date Located: 10/25/17
 By: SEM
 Monument Description: FO BRONZE/COPPER MARKER
 Monument Witnesses: 1/2" REBAR W/CAP WNW 34.55'
NAIL IN B. CAP NIPSCO PP. NW 26.52'
1/2" REBAR W/CAP NE 32.55'
NAIL IN B. CAP TEL POLE E 18.99'

Field Book: 8 Page: 22

G (SOUTHWEST CORNER)

Date Located: _____
 By: _____
 Monument Description: _____
 Monument Witnesses: _____

Field Book: _____ Page: _____

B (NORTH QUARTER CORNER)

Date Located: _____
 By: _____
 Monument Description: _____
 Monument Witnesses: _____

Field Book: _____ Page: _____

H (SOUTH QUARTER CORNER)

Date Located: _____
 By: _____
 Monument Description: _____
 Monument Witnesses: _____

Field Book: _____ Page: _____

C (NORTHEAST CORNER)

Date Located: _____
 By: _____
 Monument Description: _____
 Monument Witnesses: _____

Field Book: _____ Page: _____

I (SOUTHEAST CORNER)

Date Located: _____
 By: _____
 Monument Description: _____
 Monument Witnesses: _____

Field Book: _____ Page: _____

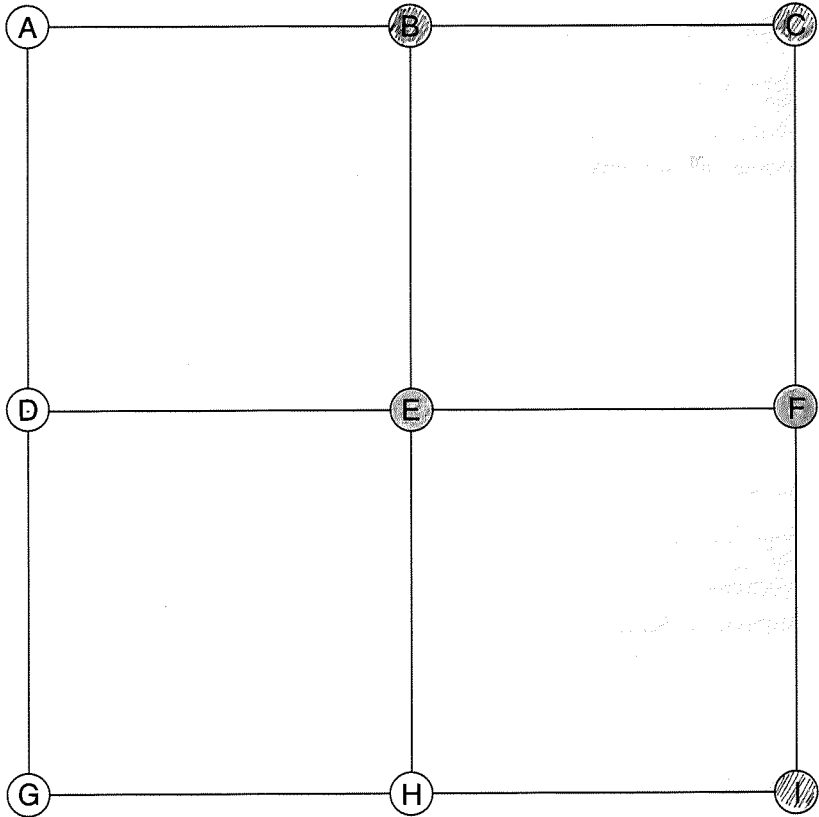
D (WEST QUARTER CORNER)

Date Located: 11/17/17
 By: SEM
 Monument Description: MAG NAIL W/TAG
 Monument Witnesses: 1/2" REBAR W/CAP SW 33.10'
4 OF A 2 1/2" STEEL FCP W 21.2'
FO PK NAIL IN NIPSCO PP NW 57.58'
NAIL IN B. CAP NIPSCO PP ESE 19.30'

Field Book: 8 Page: 22

ADDITIONAL NOTES

Turkey Creek
24-34-7



E (CENTER OF SECTION)

Date Located: 6/18/91
By: J.R.M. & E.C.H.
Monument Description: 3/4" I.P.
Monument Witnesses:
- SET NAIL IN BOTTLE CAP IN NW FACE OF NIPSCO PP# 656/064 NE 23.77'
- " " " " " SE " " TELE. POLE S-SW 65.30'
- " " " " " SW " " " " N-NW 35.30'
Field Book: 1 Page: 32 UPDATED 2/23/17

F (EAST QUARTER CORNER)

Date Located: 6/18/91 2/23/17
By: J.R. MOYER - ECHAINES SRM
Monument Description: HARRISON MONUMENT
Monument Witnesses:
SET NAIL IN BOTTLE CAP IN NW FACE OF NIPSCO P. POLE NE 25.21'
" " " " " SW " " " " SSE 87.85'
" " " " " " " " " " NW 45.65'
Field Book: 1 Page: 32 UPDATED 2/23/17

A (NORTHWEST CORNER)

Date Located: _____
By: _____
Monument Description: _____
Monument Witnesses: _____

Field Book: _____ Page: _____

G (SOUTHWEST CORNER)

Date Located: _____
By: _____
Monument Description: _____
Monument Witnesses: _____

Field Book: _____ Page: _____

B (NORTH QUARTER CORNER)

Date Located: 11/17/17
By: SRM
Monument Description: MAG NAIL W/CO TAG
Monument Witnesses: MAG NAIL IN P POLE NW 33.81'
SOUTH FACE OF 12" I-BEAM POST N 27.55'
PK NAIL IN P POLE ESE 70.15'
NAIL IN B. CAP P POLE SSE 62.78'
MAG NAIL NO TAG N 7.26'
Field Book: 8 Page: 33

H (SOUTH QUARTER CORNER)

Date Located: _____
By: _____
Monument Description: _____
Monument Witnesses: _____

Field Book: _____ Page: _____

C (NORTHEAST CORNER)

Date Located: 2/23/17
By: SRM
Monument Description: HARRISON MONUMENT
Monument Witnesses: NAIL IN TAG IN P POLE WNW 78.33'
1/2" REBAR W/CAP NW 50.37'
NAIL IN TAG IN P POLE NNE 53.20'
NAIL IN B. CAP IN P POLE ESE 68.61'
NAIL IN B. CAP IN P POLE SSE 80.07'
Field Book: 6 Page: 18

I (SOUTHEAST CORNER)

Date Located: 2/23/17
By: SRM
Monument Description: HARRISON MONUMENT
Monument Witnesses: 1/2" REBAR W/CAP NW 25.06'
USCGS RM TT 5 GDF SSE 87.47'
1/2" REBAR W/CAP SW 34.26'
Field Book: 6 Page: 19

D (WEST QUARTER CORNER)

Date Located: _____
By: _____
Monument Description: _____
Monument Witnesses: _____

Field Book: _____ Page: _____

ADDITIONAL NOTES



Date Located: _____
By: _____
Monument Description: _____
Monument Witnesses: _____

Date Located: 2/23/17
By: DEM
Monument Description: 1/2" x 18" REBAR w/CAP
Monument Witnesses: 1/2" REBAR w/CAP SW 31.77'
1" IRON PIPE W 18.12'
4 RR RAIL FCP W 20.8'
"WALKER" CAPPED REBAR E 20.04'

Date Located: _____
By: _____
Monument Description: _____
Monument Witnesses: _____

Date Located: _____
By: _____
Monument Description: _____
Monument Witnesses: _____

Date Located: _____
By: _____
Monument Description: _____
Monument Witnesses: _____

Date Located: _____
By: _____
Monument Description: _____
Monument Witnesses: _____

Date Located: 2/23/17
By: SJM
Monument Description: HARRISON MONUMENT
Monument Witnesses: SEE Pg 432 "I"

Date Located: _____
By: _____
Monument Description: _____
Monument Witnesses: _____

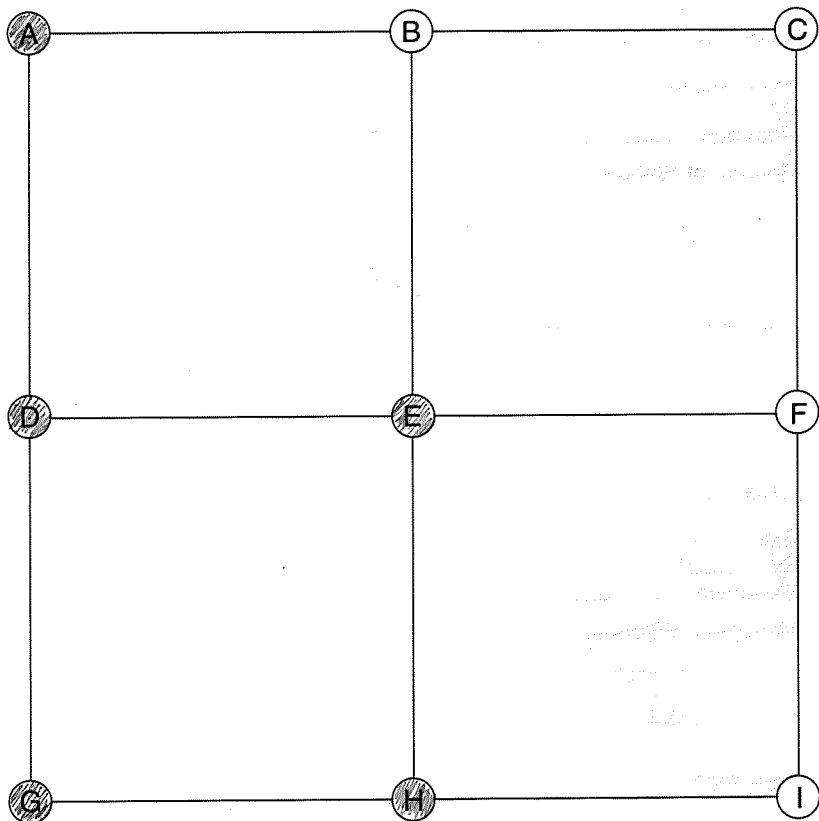
Date Located: _____
By: _____
Monument Description: _____
Monument Witnesses: _____

ADDITIONAL NOTES

[illegible]

Turkey Creek

26-34-7



A (NORTHWEST CORNER)

Date Located: 10/25/17
 By: DEM
 Monument Description: FO BRONZE / COPPER MARKER
 Monument Witnesses: 1/2" REBAR W/CAP WNW 34.55'
NAIL IN B. CAP NIPSCO POLE NW 26.52'
1/2" REBAR W/CAP NE 32.55'
NAIL IN B. CAP TEL POLE E 18.99'

Field Book: 8 Page: 22

B (NORTH QUARTER CORNER)

Date Located: _____
 By: _____
 Monument Description: _____
 Monument Witnesses: _____

Field Book: _____ Page: _____

C (NORTHEAST CORNER)

Date Located: _____
 By: _____
 Monument Description: _____
 Monument Witnesses: _____

Field Book: _____ Page: _____

D (WEST QUARTER CORNER)

Date Located: 11/17/17
 By: DEM
 Monument Description: FO RAILROAD RAIL FCP
 Monument Witnesses: _____

Field Book: 8 Page: 31

E (CENTER OF SECTION)

Date Located: 7/22/19
 By: DEM
 Monument Description: 1/2" IRON PIPE
 Monument Witnesses: NAIL IN B. CAP NIPSCO POLE NNE 36.30'
1/2" REBAR W/CAP SE 58.72'
NAIL IN B. CAP POWER POLE SSW 70.08'

Field Book: 15 Page: 73

F (EAST QUARTER CORNER)

Date Located: _____
 By: _____
 Monument Description: _____
 Monument Witnesses: _____

Field Book: _____ Page: _____

G (SOUTHWEST CORNER)

Date Located: 10/25/17
 By: DEM
 Monument Description: FO BRONZE / COPPER MARKER
 Monument Witnesses: 1/2" REBAR W/CAP NW 30.33'
FACE 2" ANGLE IRON FCP N 19.8'
E RR RAIL FCP S 20.1'
NAIL IN B. CAP POWER POLE WSW 94.49'

Field Book: 8 Page: 21

H (SOUTH QUARTER CORNER)

Date Located: 8/5/19
 By: DEM
 Monument Description: FO RR SPIKE
 Monument Witnesses: 1/2" REBAR W/CAP NE 30.17'
NAIL IN B. CAP POWER POLE SE 28.82'
EDGE OF T-BEAM POST SW 49.15'

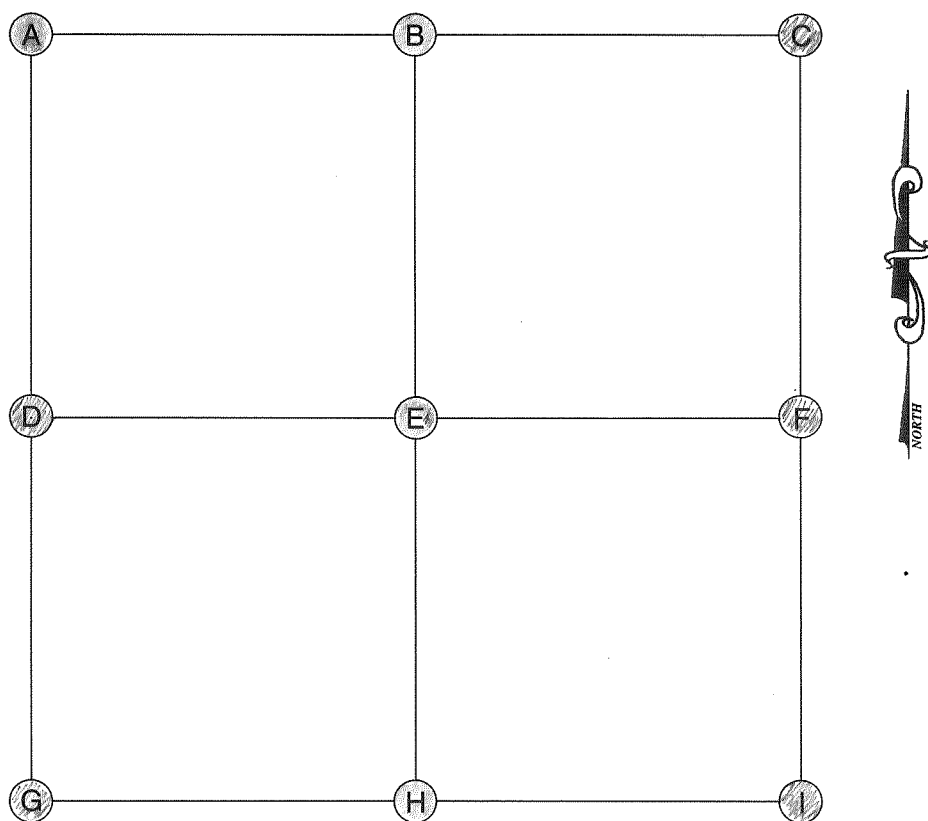
Field Book: 16 Page: 37

I (SOUTHEAST CORNER)

Date Located: _____
 By: _____
 Monument Description: _____
 Monument Witnesses: _____

Field Book: _____ Page: _____

ADDITIONAL NOTES



A (NORTHWEST CORNER)

Date Located: 6/16/2004 10/25/17 UPDATED SEM
By: MEK
Monument Description: RAILROAD SPIKE
Monument Witnesses: 1/2" CAPPED REBAR 21.74' NE
" " " 25.07' NW
" " " 39.25' SE
MAG NAIL IN NW FACE NIPSCO POLE #461/547 73.92' SW

Field Book: 8 Page: 20

B (NORTH QUARTER CORNER)

Date Located: 6-10-04 UPDATED 10/25/17 SEM
By: RJK + MEK
Monument Description: RZ SPIKE - FLUSH HARRISON MON BROKEN
Monument Witnesses: CONC R/W MKR ENE 85.05'
CONC R/W MKR S-SE 82.80'
CONC R/W MKR N-NW 84.38'
CONC R/W MKR S-SW 82.80'
SEE UPDATED FIELD BOOK

Field Book: 3 Page: 13

C (NORTHEAST CORNER)

Date Located: 10/25/17
By: SEM
Monument Description: FO BRONZE / COPPER MARKER
Monument Witnesses: 1/2" REBAR W/CO CAP WNW 34.55'
NAIL IN B. CAP NIPSCO PP 647/333 NW 26.52'
1/2" REBAR W/CO CAP NE 32.55'
NAIL IN B. CAP TEL POLE E 18.99'

Field Book: 8 Page: 22

D (WEST QUARTER CORNER)

Date Located: 10/25/17
By: SEM
Monument Description: FO 1" SQ HEAD BUGGY AXLE 4" DEEP
Monument Witnesses: NAIL IN B. CAP REMC POLE 4961 WNW 96.20'
1/2" REBAR W/CAP EDGE PAV NW 40.57'
NAIL IN B. CAP REMC POLE NNW 58.98'
1/2" REBAR W/CAP EDGE PAV SW 32.63'

Field Book: 8 Page: 19

E (CENTER OF SECTION)

Date Located: 6-10-04 10/25/17 SEM
By: RJK + MEK
Monument Description: ROUND IRON STK. W/ROUND CAP
Monument Witnesses: 1/2" R-BAR W/CAP SE 39.46'
1/2" R-BAR W/CAP NE 44.69'
FACE RIP E 38.10'
MAG NAIL E FACE PP 659 W 38.24'
175

Field Book: 3 Page: 12

F (EAST QUARTER CORNER)

Date Located: 11/17/17
By: SEM
Monument Description: FO RAILROAD RAIL FCP
Monument Witnesses: _____

Field Book: 8 Page: 31

G (SOUTHWEST CORNER)

Date Located: 10/25/17
By: SEM
Monument Description: FO 5/8" REBAR
Monument Witnesses: RR RAIL FCP W 21.1'
NAIL IN B. CAP REMC POLE 4879 W 19.18'
"WALKER" CAPPED IRON E 19.92'
NAIL IN B. CAP WOOD GATE POST SE 36.19'

Field Book: 8 Page: 18

H (SOUTH QUARTER CORNER)

Date Located: 6-10-04 11/17/17
By: RJK + MEK SEM
Monument Description: FO HARRISON MONUMENT BROKEN SET MAGN
Monument Witnesses: 1/2" REBAR W/CAP SE 38.55'
1/2" REBAR W/CAP NE 33.87'
NAIL IN B. CAP ON TOP OF WOOD POST W 44.86'

Field Book: 3 Page: 12 UPDATED

I (SOUTHEAST CORNER)

Date Located: 10/25/17
By: SEM
Monument Description: FO BRONZE / COPPER MARKER
Monument Witnesses: 1/2" REBAR W/CO CAP NW 30.33'
FACE 2" ANGLE IRON FCP N 19.8'
RR RAIL FCP S 20.1'
NAIL IN B. CAP POWER POLE WSW 94.49'

Field Book: 8 Page: 21

ADDITIONAL NOTES

Field Book: 18 Page: 59

F (EAST QUARTER CORNER)

Field Book: 00 Page: 19

G (SOUTHWEST CORNER)

Field Book: _____ Page: _____

H (SOUTH QUARTER CORNER)

Field Book: _____ Page: _____

I (SOUTHEAST CORNER)

Field Book: 3 Page: 18

ADDITIONAL NOTES

A (NORTHWEST CORNER)

Field Book: 18 Page: 57

B (NORTH QUARTER CORNER)

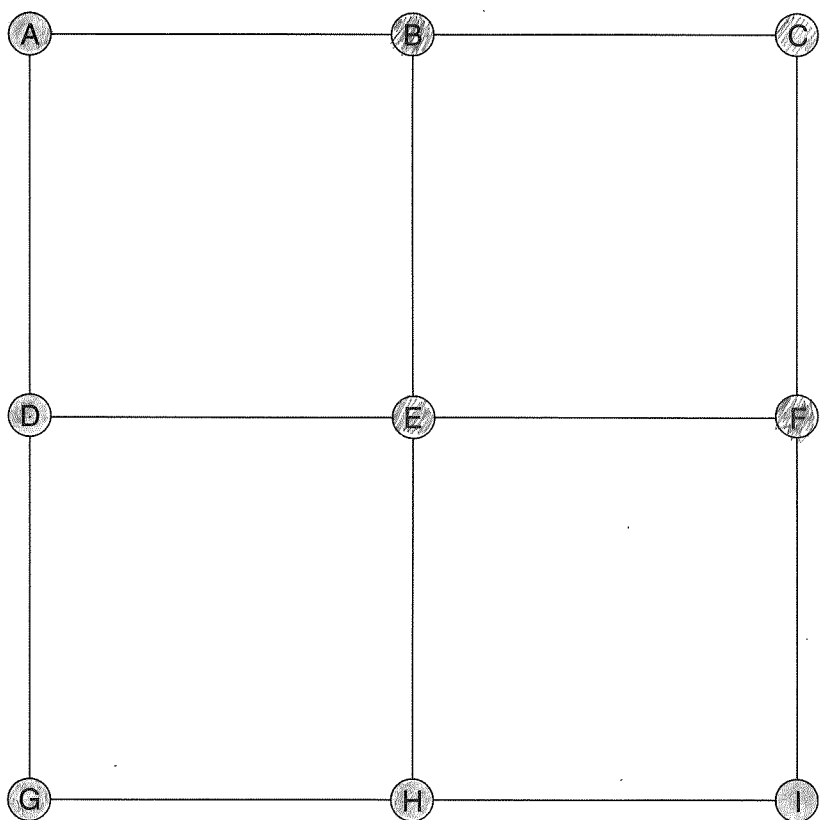
Field Book: 18 Page: 58

C (NORTHEAST CORNER)

Field Book: 8 Page: 20

D (WEST QUARTER CORNER)

Field Book: 18 Page: 60

Turkey Creek
29-34-7

E (CENTER OF SECTION)

Date Located: 3/8/16
By: SRM
Monument Description: FO 3/4" REBAR 5" DEEP
Monument Witnesses: 1/2" REBAR W/CAP NW 28.52'
1/2" REBAR W/CAP NE 21.39'
MAG NAIL IN TEL POLE FCP S 14.30'

Field Book: 4 Page: 8

F (EAST QUARTER CORNER)

Date Located: 6/19/20
By: SRM MWH
Monument Description: MAG NAIL W/ CO TAG
Monument Witnesses: SEE Pg 436 "D"

Field Book: 18 Page: 60

A (NORTHWEST CORNER)

Date Located: _____
By: _____
Monument Description: _____
Monument Witnesses: SEE PAGE 438 "C"
(NE COR. 30-34-7)

Field Book: _____ Page: _____

G (SOUTHWEST CORNER)

Date Located: _____
By: _____
Monument Description: _____
Monument Witnesses: SEE PAGE 439 "C"
(NE COR. SEC. 37-34-7)

Field Book: 2 Page: 54 UPDATED 3/8/16

B (NORTH QUARTER CORNER)

Date Located: 6/19/20
By: SRM MWH
Monument Description: 1/2" REBAR
Monument Witnesses: NAIL IN B. CAP FCP NNW 25.98'
1/2" REBAR W/CAP SE 34.96'
1/2" REBAR W/CAP SW 27.60'

Field Book: 18 Page: 56

H (SOUTH QUARTER CORNER)

Date Located: _____
By: _____
Monument Description: _____
Monument Witnesses: SEE PAGE 440 "B"
(N/4 POST SEC. 32-34-7)

Field Book: _____ Page: _____

C (NORTHEAST CORNER)

Date Located: 6/19/20
By: SRM MWH
Monument Description: 1/2" REBAR
Monument Witnesses: SEE Pg 436 "A"

Field Book: 18 Page: 57

I (SOUTHEAST CORNER)

Date Located: _____
By: _____
Monument Description: _____
Monument Witnesses: SEE PAGE 440 "C"
(NE COR. 32-34-7)

Field Book: _____ Page: _____

D (WEST QUARTER CORNER)

Date Located: _____
By: _____
Monument Description: _____
Monument Witnesses: SEE PAGE 438 "F"
(E/4 Post 30-34-7)

Field Book: 2 Page: 54 UPDATED 3/8/16

ADDITIONAL NOTES



Date Located: 6/19/20
By: DEMOMER M W LUFFMAN
Monument Description: RR SPIKE
Monument Witnesses: 1/2" REBAR w/CAP NW 38.86'
NAIL IN B CAP POWER POLE SE 25.27'
1/2" REBAR w/CAP SW 33.73'

Date Located: 8/18/92
By: JA MOYER - ECHAINES
Monument Description: PK NAIL
Monument Witnesses: SET 1/2 X 3/4" ALUMINUM W/ CAP GONE
FO PK NAIL IN SW FACE OF A POWER POLE SW 27.34

Date Located: 7/26/18
By: SEM
Monument Description: FO RR SPIKE
Monument Witnesses: 1/2" REBAR NO CAP E 19.96'
4" RR RAIL FCP E 25.4'

Date Located: _____
By: _____
Monument Description: _____
Monument Witnesses: _____

Date Located: _____
By: _____
Monument Description: _____
Monument Witnesses: *SEE PAGE 439 "C"*
(NE COR. SEC. 31-34-7)

ADDITIONAL NOTES

Date Located: 7/23/19
By: DEMOYER
Monument Description: 3/4" IRON PIPE
Monument Witnesses: SEE Pg 427 "G"

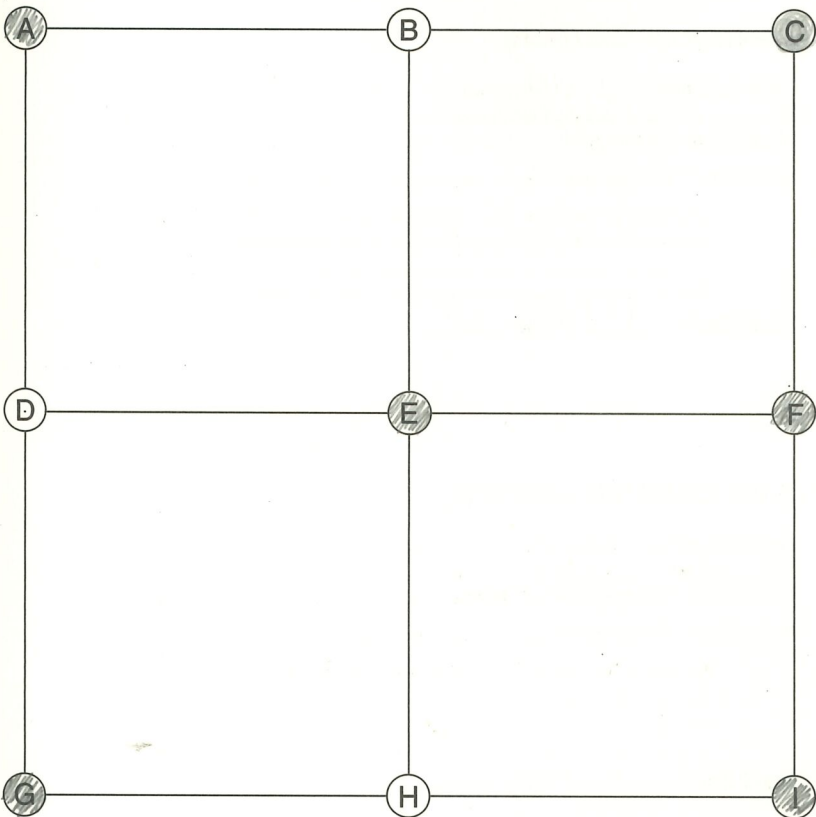
Date Located: 7/23/19
By: REMOVED
Monument Description: 1/2" REBAR
Monument Witnesses: SEE Pg 427 "H"

Date Located: 8/18/92 7/23/19
By: JR MOYER - EC HAINES JR MOYER
Monument Description: PK NAIL
Monument Witnesses: _____
SET NAIL IN BOTTLE CAP IN SW. FACE OF PP NNW 51.34
" " " " " " " " " " WSW 86.61

Date Located: _____
By: _____
Monument Description: _____
Monument Witnesses: _____

Field Book: _____ Page: _____

Turkey Creek
31-34-7



A (NORTHWEST CORNER)

Date Located: 7/26/18
By: SRM
Monument Description: FO RR SPIKE
Monument Witnesses: SEE Pg 438 "G"

Field Book: 10 Page: 43

B (NORTH QUARTER CORNER)

Date Located: _____
By: _____
Monument Description: _____
Monument Witnesses: _____

Field Book: _____ Page: _____

C (NORTHEAST CORNER)

Date Located: 8/18/19
By: JR MOYER - EC HAINES
Monument Description: PK NAIL
Monument Witnesses: SW CORNER OF RR RAIL FCP NE 27.30
SET NAIL IN BOTTLE CAP IN E. FACE OF BENCH PP NW 34.93
1/2" REBAR W/CAP 31.68' SW
1/2" REBAR W/CAP 37.08' SE
NAIL IN BOTTLE CAP IN P. POLE 36.52' NW

Field Book: 2 Page: 54 UPDATED 3/8/16 SRM

D (WEST QUARTER CORNER)

Date Located: _____
By: _____
Monument Description: _____
Monument Witnesses: _____

Field Book: _____ Page: _____

E (CENTER OF SECTION)

Date Located: 9/24/19
By: SR MOYER
Monument Description: FO 3/4" IRON PIPE
Monument Witnesses: NAIL IN B. CAP POWER POLE NE 57.55

Field Book: 17 Page: 53

F (EAST QUARTER CORNER)

Date Located: 9/23/19
By: SR MOYER
Monument Description: FO 3/4" IRON PIN
Monument Witnesses: FO MCCREA CAPPED IRON E 20.00'

Field Book: 17 Page: 52

G (SOUTHWEST CORNER)

Date Located: 7/17/19
By: SRM MNH
Monument Description: CAPPED IRON
Monument Witnesses: SEE Pg 242 "C"

Field Book: 15 Page: 60

H (SOUTH QUARTER CORNER)

Date Located: _____
By: _____
Monument Description: _____
Monument Witnesses: _____

Field Book: _____ Page: _____

I (SOUTHEAST CORNER)

Date Located: 8/22/18
By: SRM
Monument Description: FO 5/8" REBAR
Monument Witnesses: 1/2" REBAR W/CAP NE 31.37'
MAG NAIL W/ CONTACT W 29.03'
1/2" REBAR W/CAP SE 30.45'

Field Book: 10 Page: 75

ADDITIONAL NOTES



Field Book: 2 Page: 54 UPDATED 3/8/16

Field Book: 2 Page: 22 UPDATED

Field Book: 2 Page: 22 UPDATED

Field Book: _____ Page: _____

Field Book: 15 Page: 77

Field Book: _____ Page: _____

Field Book: 10 Page: 75Field Book: 15 Page: 3Field Book: 15 Page: 2

ADDITIONAL NOTES



Date Located: _____
By: _____
Monument Description: _____
Monument Witnesses: _____

Field Book: _____ Page: _____

Field Book: _____ Page: _____

Date Located: _____
By: _____
Monument Description: _____
Monument Witnesses: _____
SEE PAGE 442 "D"

Field Book: _____ Page: _____

Date Located: _____
By: _____
Monument Description: _____
Monument Witnesses: SEE PAGE 440 "C"
(NE COR. 32-34-7)

Field Book: _____ Page: _____

Date Located: 6/19/19
By: SEM
Monument Description: RR SPIKE
Monument Witnesses: SEE Pg 440 "I"

Field Book: 15 Page: 2

Date Located: _____
By: _____
Monument Description: _____
Monument Witnesses: _____

Field Book: _____ Page: _____

Date Located: 6/20/19
By: SEM MWH
Monument Description: MAG NAIL W/ CO TAG
Monument Witnesses: 1/2" REBAR W/CAP NW 28.21'
S FACE RR RAIL FCP N 18.6'
NAIL IN B. CAP POWER POLE ENE 52.90'

Field Book: 15 Page: 9

Date Located: 10/25/17
By: JEM
Monument Description: FO 5/8" REBAR
Monument Witnesses: E RR RAIL FCP W 21.1'
NAIL IN B. CAP REMO POLE 4879 W 19.18'
"WALKER" CAPPED IRON E 19.92'
NAIL IN B. CAP WOOD GATE POST SE 36.19'

Field Book: 8 Page: 13

Date Located: 6/20/19
By: DEM MWH
Monument Description: MAG NAIL W/ CO TAG
Monument Witnesses: MAG NAIL NO TAG W 55.01'
NAIL IN B. CAP POWER POLE NNW 26.27'
"KIMPEL" CAPPED IRON N 20.31'

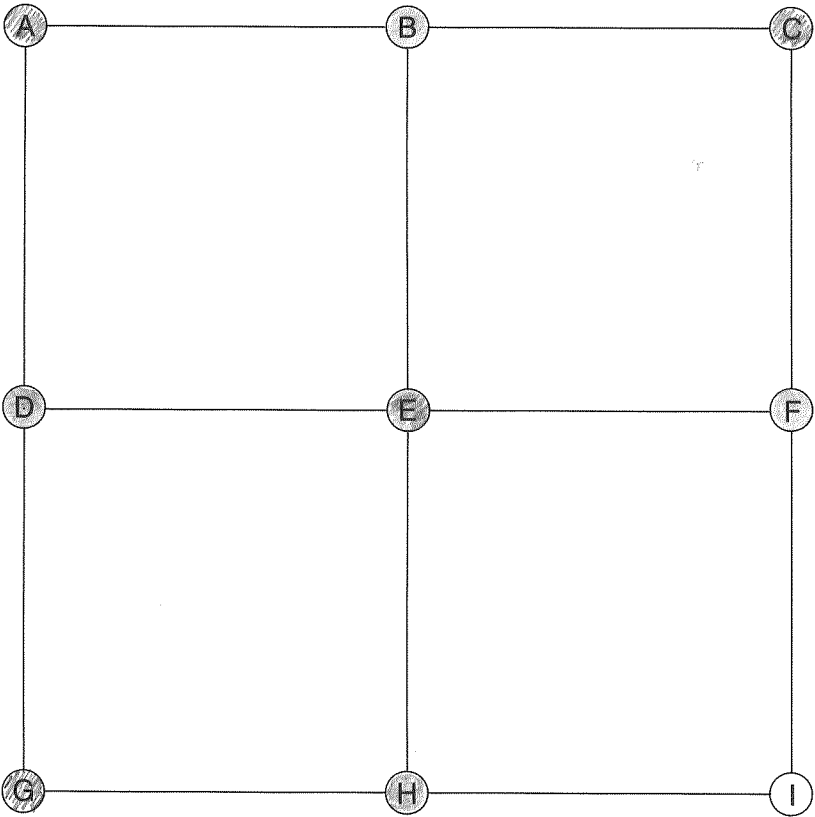
Field Book: 15 Page: 10

Date Located: _____
By: _____
Monument Description: _____
Monument Witnesses: _____

Field Book: _____ Page: _____

ADDITIONAL NOTES

Turkey Creek
34-34-7



E (CENTER OF SECTION)

Date Located: 6-10-04 6/19/20 UPDATED
By: RJK & MEK
Monument Description: PK NATE HARRISON MOW
Monument Witnesses: RR SPR N SIDE PP 659
MAG NAIL W SIDE PP 542 ENE 64.22'
1/2" CAPPED RE-BAR NE 56.38'
307 WNW 41.12'
Field Book: 3 Page: 11
18 Pg 602

F (EAST QUARTER CORNER)

Date Located: _____
By: _____
Monument Description: SEE PAGE 443 "D"
Monument Witnesses: _____
Field Book: _____ Page: _____

G (SOUTHWEST CORNER)

Date Located: 6/20/19
By: SEM MWLI
Monument Description: MAG NAIL W / CO TAG
Monument Witnesses: SEE Pg 7 441 "I"
Field Book: 15 Page: 10

H (SOUTH QUARTER CORNER)

Date Located: 5/2004 6/20/19 UPDATED
By: RJK & MEK SEM MWLI
Monument Description: RAILROAD SPIKE RURED G-8'
Monument Witnesses: 1/2" REBAR 64.92' NE
1/2" REBAR 60.95' SE
MAG NAIL IN NIPSCO PP 623 44.20' SW
Field Book: 3 Page: 11 HARRISON
MONUMENT

I (SOUTHEAST CORNER)

Date Located: _____
By: _____
Monument Description: _____
Monument Witnesses: _____
Field Book: _____ Page: _____

ADDITIONAL NOTES

A (NORTHWEST CORNER)

Date Located: 10/23/17
By: SEM
Monument Description: FO 5/8" REBAR
Monument Witnesses: 4 R22 RAIL FCP 21.1'
NAIL IN B CAP REMC POLE 4879 W 19.18'
"WALKER" CAPPED IRON E 19.92'
NAIL IN B. CAP WOOD GATE POST SE 36.19'
Field Book: 8 Page: 18

B (NORTH QUARTER CORNER)

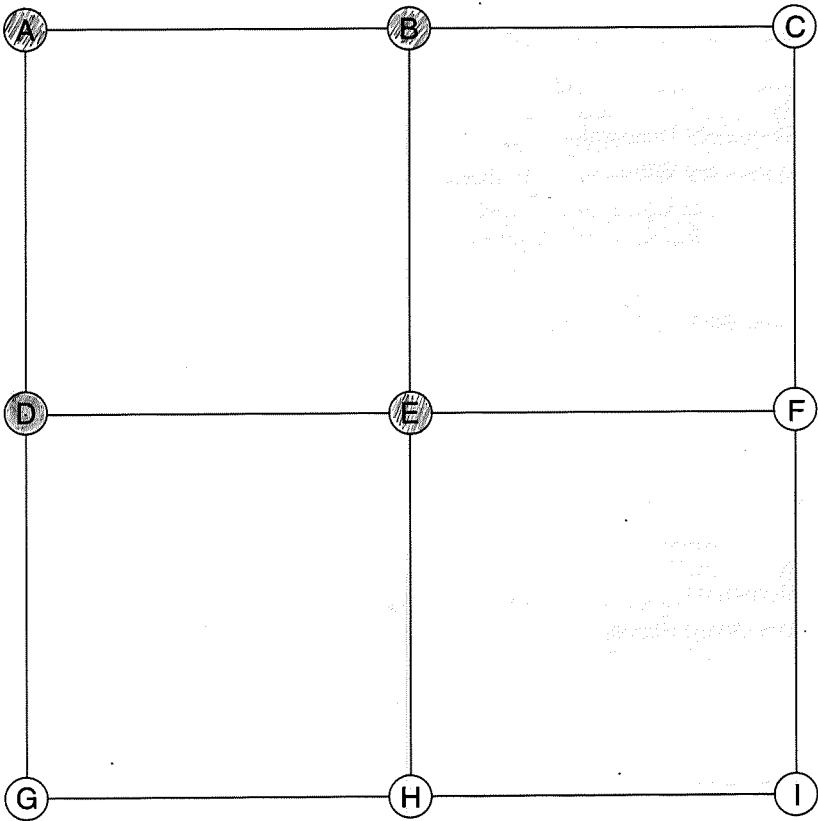
Date Located: 6-10-04
By: RJK & MEK
Monument Description: SQUARE IRON PIN
Monument Witnesses: MAG NAIL EFACE NIPSCO 1-056 WSW 43.12'
1/2" R-BAR W/CAP NE 48.05'
1/2" R-BAR W/CAP SE 49.25'
Field Book: 3 Page: 12

C (NORTHEAST CORNER)

Date Located: 10/25/17
By: SEM
Monument Description: FO BRONZE / COPPER MARKER
Monument Witnesses: 1/2" REBAR W/CO CAP NW 30.33'
FACE 2" ANGLE IRON FCP N 19.8'
4 RE RAIL FCP S 20.1'
NAIL IN B. CAP POWER POLE WSW 94.49'
Field Book: 8 Page: 21

D (WEST QUARTER CORNER)

Date Located: 6/14/06 6/19/20 UPDATED
By: RJK & JA
Monument Description: 5/8" IRON ROD
Monument Witnesses: RAILROAD IRON POST (RIP) 26.11' NE
"MEASURED TO RIP 43.78' W-NW"
"NEAREST EDGE" " 55.98' SW"
BRIDGE BEAM POST 25.45' SE
Field Book: 18 Page: 601



A (NORTHWEST CORNER)

Date Located: 10/35/17
By: SRM
Monument Description: FO BRONZE / COPPER MARKER
Monument Witnesses: 1/2" REBAR W/CAP NW 30.33'
FACE 2" ANGLE IRON FCP N 19.8'
E RR RAIL FCP S 20.1'
NAIL IN B. CAP POWER POLE WSW 94.49'

Field Book: 8 Page: 21

B (NORTH QUARTER CORNER)

Date Located: 8/5/19
By: SR MOYER
Monument Description: FO RR SPIKE
Monument Witnesses: SEE PG 434 "H"

Field Book: 16 Page: 38

C (NORTHEAST CORNER)

Date Located: _____
By: _____
Monument Description: _____
Monument Witnesses: _____

Field Book: _____ Page: _____

D (WEST QUARTER CORNER)

Date Located: 2-8-97
By: R KEMPER
Monument Description: 5/8" IRON RE-BAR
Monument Witnesses: _____
RAILROAD IRON POST 16.50' N
1/2" RE-BAR 16.45' NE
1/2" RE-BAR 21.30' SSW

Field Book: 3 Page: 3

E (CENTER OF SECTION)

Date Located: 8/5/19
By: SR MOYER
Monument Description: FO RR SPIKE
Monument Witnesses: FACE OF RR RAIL FCP NW 26.55'
NAIL IN B. CAP POWER POLE NE 18.76'
1/2" REBAR W/CAP SE 40.50'

Field Book: 16 Page: 38

F (EAST QUARTER CORNER)

Date Located: _____
By: _____
Monument Description: _____
Monument Witnesses: _____

Field Book: _____ Page: _____

G (SOUTHWEST CORNER)

Date Located: _____
By: _____
Monument Description: _____
Monument Witnesses: _____

Field Book: _____ Page: _____

H (SOUTH QUARTER CORNER)

Date Located: _____
By: _____
Monument Description: _____
Monument Witnesses: _____

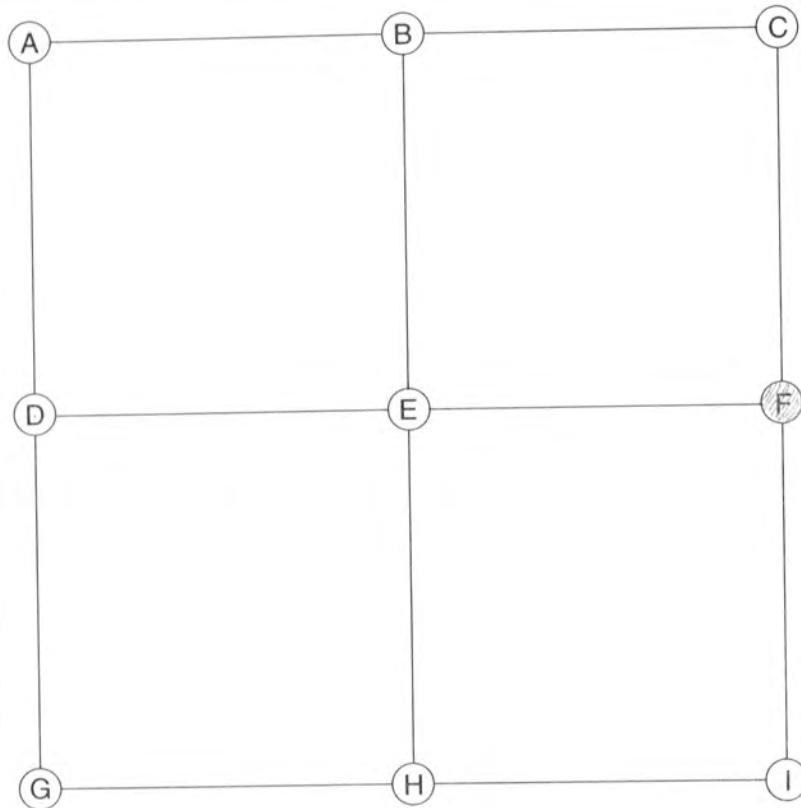
Field Book: _____ Page: _____

I (SOUTHEAST CORNER)

Date Located: _____
By: _____
Monument Description: _____
Monument Witnesses: _____

Field Book: _____ Page: _____

ADDITIONAL NOTES



Field Book: _____ Page: _____

Field Book: _____ Page: _____

Field Book: _____ Page: _____

Field Book: _____ Page: _____

Field Book: _____ Page: _____

Field Book: 6 Page: 21

Field Book: _____ Page: _____

Field Book: _____ Page: _____

Field Book: _____ Page: _____

ADDITIONAL NOTES