

E (CENTER OF SECTION)

Date Located: 9/19/19  
 By: SEM MWH  
 Monument Description: FO RR SPIKE  
 Monument Witnesses: RR RAIL FCP N 19.8'  
RR RAIL FCP NE 36.12'  
1/2" REBAR W/CAP SE 23.48'

Field Book: 17 Page: 47

F (EAST QUARTER CORNER)

Date Located: 9/19/19  
 By: SEM MWH  
 Monument Description: FO PK NAIL  
 Monument Witnesses: SEE Pg 342 "D"

Field Book: 17 Page: 46

A (NORTHWEST CORNER)

Date Located: \_\_\_\_\_  
 By: \_\_\_\_\_  
 Monument Description: \_\_\_\_\_  
 Monument Witnesses: \_\_\_\_\_

Field Book: \_\_\_\_\_ Page: \_\_\_\_\_

G (SOUTHWEST CORNER)

Date Located: \_\_\_\_\_  
 By: \_\_\_\_\_  
 Monument Description: \_\_\_\_\_  
 Monument Witnesses: \_\_\_\_\_

Field Book: \_\_\_\_\_ Page: \_\_\_\_\_

B (NORTH QUARTER CORNER)

Date Located: 3/15/17  
 By: SEM  
 Monument Description: FO MAG NAIL  
 Monument Witnesses: SEE Pg 340 "H"

Field Book: 6 Page: 34

H (SOUTH QUARTER CORNER)

Date Located: \_\_\_\_\_  
 By: \_\_\_\_\_  
 Monument Description: \_\_\_\_\_  
 Monument Witnesses: \_\_\_\_\_

Field Book: \_\_\_\_\_ Page: \_\_\_\_\_

C (NORTHEAST CORNER)

Date Located: 8/10/98  
 By: \_\_\_\_\_  
 Monument Description: BRONZE / COPPER MARKER  
 Monument Witnesses: SEE PAGE 340 "I"  
SE COR. 4-30-5

Field Book: \_\_\_\_\_ Page: \_\_\_\_\_

I (SOUTHEAST CORNER)

Date Located: 9/19/19  
 By: SEM MWH  
 Monument Description: FO RR SPIKE  
 Monument Witnesses: NAIL IN B. CAP POWER POLE NNE 49.40'  
RR RAIL FCP NE 54.42'  
RR RAIL FCP SE 54.84'

Field Book: 17 Page: 48

D (WEST QUARTER CORNER)

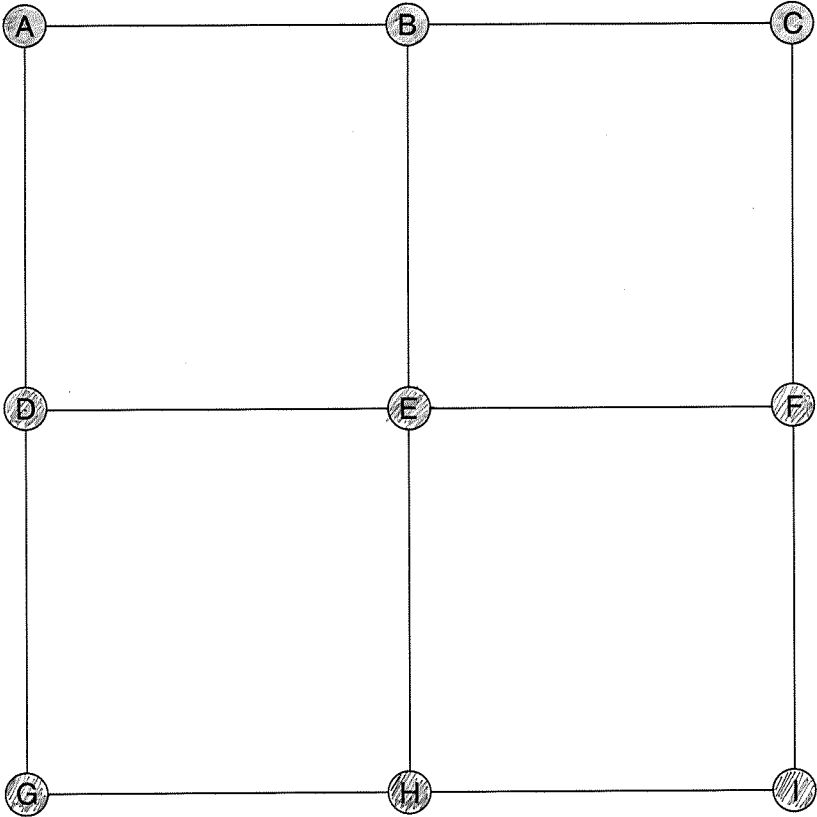
Date Located: \_\_\_\_\_  
 By: \_\_\_\_\_  
 Monument Description: \_\_\_\_\_  
 Monument Witnesses: \_\_\_\_\_

Field Book: \_\_\_\_\_ Page: \_\_\_\_\_

ADDITIONAL NOTES

\_\_\_\_\_  
 \_\_\_\_\_  
 \_\_\_\_\_  
 \_\_\_\_\_  
 \_\_\_\_\_  
 \_\_\_\_\_  
 \_\_\_\_\_  
 \_\_\_\_\_

Seward  
10-30-5



A (NORTHWEST CORNER)

Date Located: 8/10/98  
 By: \_\_\_\_\_  
 Monument Description: BRONZE / COPPER MARKER  
 Monument Witnesses: SEE PAGE 340 "I"  
SE COR. 4-30-5  
 \_\_\_\_\_  
 \_\_\_\_\_  
 Field Book: \_\_\_\_\_ Page: \_\_\_\_\_

B (NORTH QUARTER CORNER)

Date Located: TO BE SET SUMMER '99  
 By: \_\_\_\_\_  
 Monument Description: \_\_\_\_\_  
 Monument Witnesses: SEE PAGE 339 "H"  
5/4 POST 3-30-5  
 \_\_\_\_\_  
 \_\_\_\_\_  
 Field Book: \_\_\_\_\_ Page: \_\_\_\_\_

C (NORTHEAST CORNER)

Date Located: TO BE SET SUMMER '99  
 By: \_\_\_\_\_  
 Monument Description: \_\_\_\_\_  
 Monument Witnesses: SEE PAGE 339 "I"  
SE COR. 3-30-5  
 \_\_\_\_\_  
 \_\_\_\_\_  
 Field Book: \_\_\_\_\_ Page: \_\_\_\_\_

D (WEST QUARTER CORNER)

Date Located: 9/19/19  
 By: DEM MWH  
 Monument Description: FO PK NAIL  
 Monument Witnesses: 1/2" RESAZ W/CAP NW 44.36  
1/2" RESAZ W/CAP NE 54.61  
RR DAIL FCP ESE 48.98  
 \_\_\_\_\_  
 \_\_\_\_\_  
 Field Book: 17 Page: 46

E (CENTER OF SECTION)

Date Located: 9/19/19  
 By: DEM MWH  
 Monument Description: FO RR SPIKE  
 Monument Witnesses: NAIL IN B. CAP POWER POLE NW 29.74'  
RR DAIL FCP NNW 15.45'  
RR DAIL FCP SE 21.33'  
 \_\_\_\_\_  
 \_\_\_\_\_  
 Field Book: 17 Page: 45

F (EAST QUARTER CORNER)

Date Located: 6/23/17  
 By: DEM  
 Monument Description: FO PK NAIL  
 Monument Witnesses: SEE Pg 343 "D"  
 \_\_\_\_\_  
 \_\_\_\_\_  
 Field Book: 7 Page: 28

G (SOUTHWEST CORNER)

Date Located: 9/19/19  
 By: DEM MWH  
 Monument Description: FO RR SPIKE  
 Monument Witnesses: SEE Pg 341 "I"  
 \_\_\_\_\_  
 \_\_\_\_\_  
 Field Book: 17 Page: 48

H (SOUTH QUARTER CORNER)

Date Located: 5/16/19  
 By: DEM MWH  
 Monument Description: RR SPIKE  
 Monument Witnesses: SEE Pg 347 "B"  
 \_\_\_\_\_  
 \_\_\_\_\_  
 Field Book: 14 Page: 14

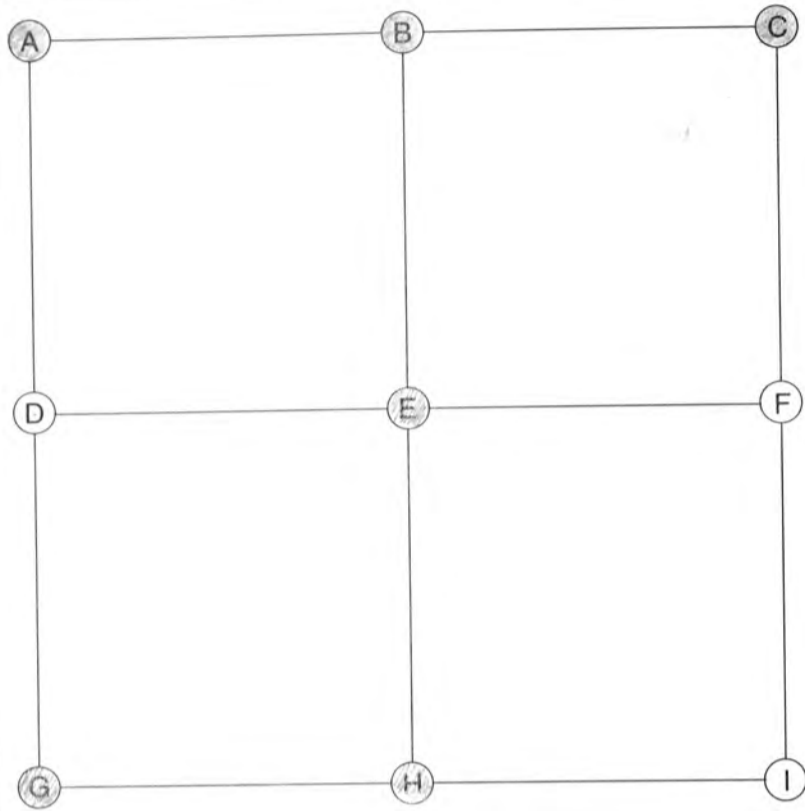
I (SOUTHEAST CORNER)

Date Located: 5/5/17  
 By: DEM  
 Monument Description: FO RR SPIKE  
 Monument Witnesses: SEE Pg 343 "G"  
 \_\_\_\_\_  
 \_\_\_\_\_  
 Field Book: 6 Page: 77

ADDITIONAL NOTES

\_\_\_\_\_  
 \_\_\_\_\_  
 \_\_\_\_\_  
 \_\_\_\_\_  
 \_\_\_\_\_  
 \_\_\_\_\_  
 \_\_\_\_\_  
 \_\_\_\_\_





E (CENTER OF SECTION)

Date Located: 5/25/17  
 By: SRM  
 Monument Description: FD PK NAIL  
 Monument Witnesses: NAIL IN B. CAP IN P. POLE WSW 14.14'  
NAIL IN B. CAP IN POWER POLE NE 24.88'  
RR RAIL FCP E 15.15'

Field Book: 7 Page: 12

F (EAST QUARTER CORNER)

Date Located: \_\_\_\_\_  
 By: \_\_\_\_\_  
 Monument Description: \_\_\_\_\_  
 Monument Witnesses: \_\_\_\_\_  
 \_\_\_\_\_  
 \_\_\_\_\_

Field Book: \_\_\_\_\_ Page: \_\_\_\_\_

A (NORTHWEST CORNER)

Date Located: \_\_\_\_\_  
 By: \_\_\_\_\_  
 Monument Description: \_\_\_\_\_  
 Monument Witnesses: SEE PAGE 339 "I"  
SE COR 2-30-5

Field Book: \_\_\_\_\_ Page: \_\_\_\_\_

G (SOUTHWEST CORNER)

Date Located: 6/21/16  
 By: SRM  
 Monument Description: FD RR SPIKE 3" DEEP  
 Monument Witnesses: SEE Pg 346 "C"

Field Book: 4 Page: 11

B (NORTH QUARTER CORNER)

Date Located: UPDATED 3/16/17 SRM  
 By: \_\_\_\_\_  
 Monument Description: FB BRONZE/COPPER MARKER  
 Monument Witnesses: SEE PAGE 337 "H"  
1/4 POST 1-30-5

Field Book: 6 Page: 27

H (SOUTH QUARTER CORNER)

Date Located: 5/25/17  
 By: SRM  
 Monument Description: FD RR SPIKE 2" DEEP  
 Monument Witnesses: NAIL IN B. CAP P. POLE SW 24.32'  
NAIL IN B. CAP TEL POLE SE 21.70'

Field Book: 7 Page: 13

C (NORTHEAST CORNER)

Date Located: UPDATED 3/16/17 SRM  
 By: \_\_\_\_\_  
 Monument Description: FB BRONZE/COPPER MARKER  
 Monument Witnesses: SEE PAGE 337 "I"  
SE COR. 1-30-5

Field Book: 6 Page: 33

I (SOUTHEAST CORNER)

Date Located: \_\_\_\_\_  
 By: \_\_\_\_\_  
 Monument Description: \_\_\_\_\_  
 Monument Witnesses: \_\_\_\_\_  
 \_\_\_\_\_  
 \_\_\_\_\_

Field Book: \_\_\_\_\_ Page: \_\_\_\_\_

D (WEST QUARTER CORNER)

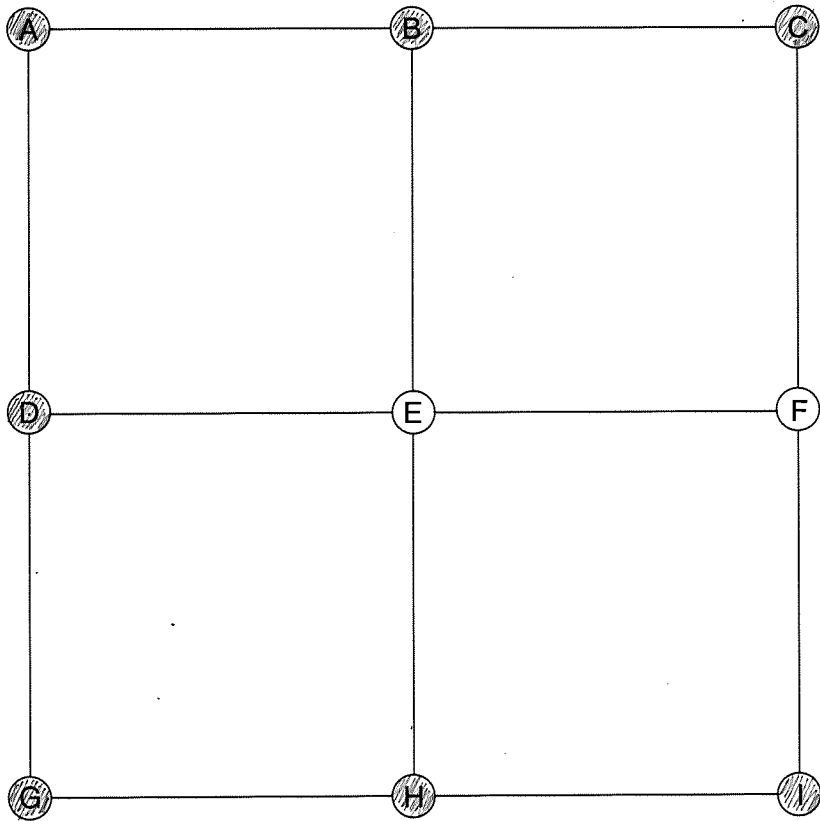
Date Located: \_\_\_\_\_  
 By: \_\_\_\_\_  
 Monument Description: \_\_\_\_\_  
 Monument Witnesses: \_\_\_\_\_  
 \_\_\_\_\_  
 \_\_\_\_\_

Field Book: \_\_\_\_\_ Page: \_\_\_\_\_

ADDITIONAL NOTES

\_\_\_\_\_  
 \_\_\_\_\_  
 \_\_\_\_\_  
 \_\_\_\_\_  
 \_\_\_\_\_  
 \_\_\_\_\_  
 \_\_\_\_\_





E (CENTER OF SECTION)

Date Located: \_\_\_\_\_  
 By: \_\_\_\_\_  
 Monument Description: \_\_\_\_\_  
 Monument Witnesses: \_\_\_\_\_  
 \_\_\_\_\_  
 \_\_\_\_\_  
 Field Book: \_\_\_\_\_ Page: \_\_\_\_\_

F (EAST QUARTER CORNER)

Date Located: \_\_\_\_\_  
 By: \_\_\_\_\_  
 Monument Description: \_\_\_\_\_  
 Monument Witnesses: \_\_\_\_\_  
 \_\_\_\_\_  
 \_\_\_\_\_  
 Field Book: \_\_\_\_\_ Page: \_\_\_\_\_

A (NORTHWEST CORNER)

Date Located: 6/21/16  
 By: SRM  
 Monument Description: FD RR SPIKE 3" DEEP  
 Monument Witnesses: SEE Pg 346 "C"  
 \_\_\_\_\_  
 \_\_\_\_\_  
 Field Book: 4 Page: 11

G (SOUTHWEST CORNER)

Date Located: 6/21/16  
 By: SRM  
 Monument Description: FD WABASH CO MONUMENT 4" DEEP  
 Monument Witnesses: SEE Pg 346 "I"  
 \_\_\_\_\_  
 \_\_\_\_\_  
 Field Book: 4 Page: 13

B (NORTH QUARTER CORNER)

Date Located: 5/25/17  
 By: SRM  
 Monument Description: FD RR SPIKE 2" DEEP  
 Monument Witnesses: SEE Pg 344 "H"  
 \_\_\_\_\_  
 \_\_\_\_\_  
 Field Book: 7 Page: 12

H (SOUTH QUARTER CORNER)

Date Located: 5/10/19  
 By: SRM MWH  
 Monument Description: RR SPIKE  
 Monument Witnesses: 1/2" REBAR w/CAP NW 25.76'  
1/2" REBAR w/CAP SW 20.73'  
 \_\_\_\_\_  
 \_\_\_\_\_  
 Field Book: 14 Page: 16

C (NORTHEAST CORNER)

Date Located: 10/4/19  
 By: SRM MWH  
 Monument Description: RR SPIKE  
 Monument Witnesses: SEE Pg 200 "G"  
 \_\_\_\_\_  
 \_\_\_\_\_  
 Field Book: 18 Page: 2

I (SOUTHEAST CORNER)

Date Located: 3/27/19  
 By: SRM MWH  
 Monument Description: RR SPIKE  
 Monument Witnesses: SEE Pg 211 "G"  
 \_\_\_\_\_  
 \_\_\_\_\_  
 Field Book: 12 Page: 69

D (WEST QUARTER CORNER)


Date Located: 6/21/16  
 By: SRM  
 Monument Description: FD RR SPIKE 2" DEEP  
 Monument Witnesses: SEE Pg 346 "F"  
 \_\_\_\_\_  
 \_\_\_\_\_  
 Field Book: 4 Page: 12

ADDITIONAL NOTES

\_\_\_\_\_  
 \_\_\_\_\_  
 \_\_\_\_\_  
 \_\_\_\_\_  
 \_\_\_\_\_  
 \_\_\_\_\_  
 \_\_\_\_\_  
 \_\_\_\_\_







E (CENTER OF SECTION)

Date Located: 7/23/18  
 By: SEM  
 Monument Description: FO 3/4" IRON PIPE  
 Monument Witnesses: 1/2" REBAR W/CAP NW 39.69'  
1/2" REBAR W/CAP NE 50.31'  
NAIL IN B. CAP IN POWER POLE SE 49.85'

Field Book: 10 Page: 39

F (EAST QUARTER CORNER)

Date Located: \_\_\_\_\_  
 By: \_\_\_\_\_  
 Monument Description: \_\_\_\_\_  
 Monument Witnesses: \_\_\_\_\_  
 \_\_\_\_\_  
 \_\_\_\_\_

Field Book: \_\_\_\_\_ Page: \_\_\_\_\_

A (NORTHWEST CORNER)

Date Located: \_\_\_\_\_  
 By: \_\_\_\_\_  
 Monument Description: \_\_\_\_\_  
 Monument Witnesses: \_\_\_\_\_  
 \_\_\_\_\_  
 \_\_\_\_\_

Field Book: \_\_\_\_\_ Page: \_\_\_\_\_

G (SOUTHWEST CORNER)

Date Located: \_\_\_\_\_  
 By: \_\_\_\_\_  
 Monument Description: \_\_\_\_\_  
 Monument Witnesses: \_\_\_\_\_  
 \_\_\_\_\_  
 \_\_\_\_\_

Field Book: \_\_\_\_\_ Page: \_\_\_\_\_

B (NORTH QUARTER CORNER)

Date Located: \_\_\_\_\_  
 By: \_\_\_\_\_  
 Monument Description: \_\_\_\_\_  
 Monument Witnesses: \_\_\_\_\_  
 \_\_\_\_\_  
 \_\_\_\_\_

Field Book: \_\_\_\_\_ Page: \_\_\_\_\_

H (SOUTH QUARTER CORNER)

Date Located: \_\_\_\_\_  
 By: \_\_\_\_\_  
 Monument Description: \_\_\_\_\_  
 Monument Witnesses: \_\_\_\_\_  
 \_\_\_\_\_  
 \_\_\_\_\_

Field Book: \_\_\_\_\_ Page: \_\_\_\_\_

C (NORTHEAST CORNER)

Date Located: \_\_\_\_\_  
 By: \_\_\_\_\_  
 Monument Description: \_\_\_\_\_  
 Monument Witnesses: \_\_\_\_\_  
 \_\_\_\_\_  
 \_\_\_\_\_

Field Book: \_\_\_\_\_ Page: \_\_\_\_\_

I (SOUTHEAST CORNER)

Date Located: \_\_\_\_\_  
 By: \_\_\_\_\_  
 Monument Description: \_\_\_\_\_  
 Monument Witnesses: SEE PAGE 347 "G"  
SE COR. 15-30-5

Field Book: \_\_\_\_\_ Page: \_\_\_\_\_

D (WEST QUARTER CORNER)

Date Located: 7/23/18  
 By: SEM  
 Monument Description: FO 5/8" IRON PIN  
 Monument Witnesses: SEE Pg 80 "F"

Field Book: 10 Page: 38

ADDITIONAL NOTES

\_\_\_\_\_  
 \_\_\_\_\_  
 \_\_\_\_\_  
 \_\_\_\_\_  
 \_\_\_\_\_  
 \_\_\_\_\_  
 \_\_\_\_\_  
 \_\_\_\_\_